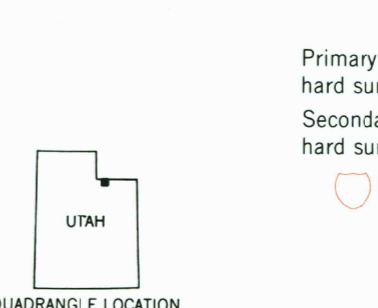
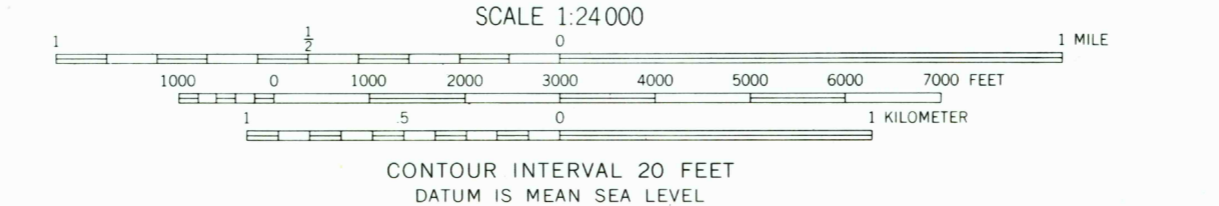
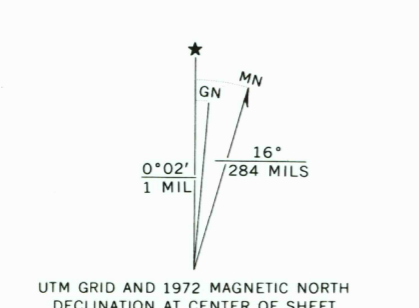


Maped by the U. S. Forest Service
Edited and published by the Geological Survey
Control by USGS, USFS and U. S. Forest Service
Topography by photogrammetric methods from aerial
photographs taken 1967. Field checked by USGS 1972
Projection and 10,000-foot grid ticks: Utah
coordinate system, north zone (Lambert conformal conic)
1000-meter Universal Transverse Mercator grid ticks,
zone 12, shown in blue. 1927 North American datum
Fine red dashed lines indicate selected fence lines



ROAD CLASSIFICATION

Primary highway, hard surface	Light-duty road, hard or improved surface
Secondary highway, hard surface	Unimproved road
Interstate Route	U. S. Route
	State Route

SEVEN TREE FLAT, UTAH-WYO.
N4052.5-W11052.5/7.5

1972

AMS 3865 IV NW-SERIES Y897

THIS MAP COMPLIES WITH NATIONAL MAP ACCURACY STANDARDS
FOR SALE BY U. S. GEOLOGICAL SURVEY, DENVER, COLORADO 80225 OR RESTON, VIRGINIA 22092
A FOLDER DESCRIBING TOPOGRAPHIC MAPS AND SYMBOLS IS AVAILABLE ON REQUEST