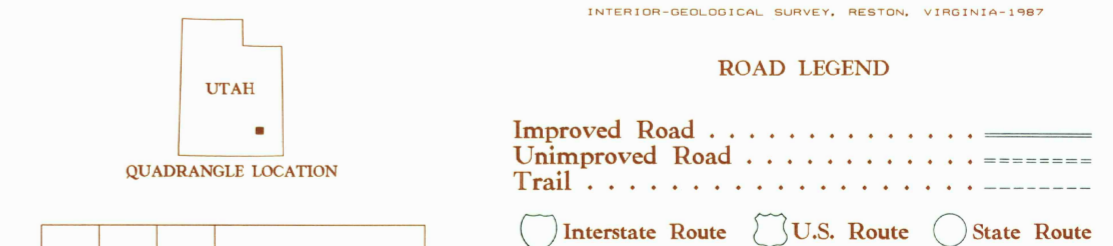
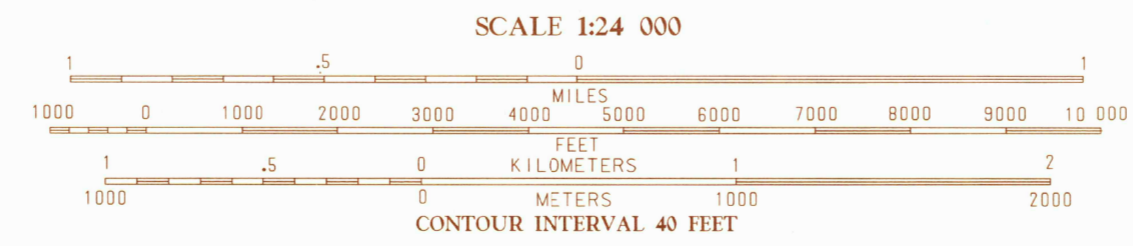


PRODUCED BY THE UNITED STATES GEOLOGICAL SURVEY CONTROL BY USGS/NOIS/NOAA COMPILED FROM AERIAL PHOTOGRAPHS TAKEN 1981 FIELD CHECKED 1982 MAP EDITED 1987 PROJECTION LAMBERT CONFORMAL CONIC GRID 100-METER UNIVERSAL TRANSVERSE MERCATOR 1987 800-FOOT STATE GRID TICKS UTAH SOUTH ZONE UTM GRID DECLINATION 0°25' EAST 1987 MAGNETIC NORTH DECLINATION 13° EAST VERTICAL DATUM NATIONAL GEODETIC VERTICAL DATUM OF 1929 HORIZONTAL DATUM 1927 NORTH AMERICAN DATUM To place on the predicted North American Datum of 1983, move the projection lines as shown by dashed corner ticks (5 meters north and 62 meters east). There may be private inholdings within the boundaries of any Federal and State Reservations shown on this map. Where omitted, land lines have not been established. All marginal data and lettering generated and positioned by automated type planning procedures.

PROVISIONAL MAP
Produced from original manuscript drawings. Information shown as of date of photography.




1	2	3	1 Star Canyon
2	3	4	Miller Dam
3	4	5	Clearwater Canyon
4	5	6	Hite North
5	6	7	Himble Canyon West
6	7	8	Hite South
7	8		Copper Point
8			Indian Head Pass

ADJOINING 7.5' QUADRANGLE NAMES

SEWING MACHINE, UTAH
PROVISIONAL EDITION 1987

3710-H3-TF-024



THIS MAP COMPLIES WITH NATIONAL MAP ACCURACY STANDARDS FOR SALE BY U.S. GEOLOGICAL SURVEY, DENVER, COLORADO 80225 OR RESTON, VIRGINIA 22092