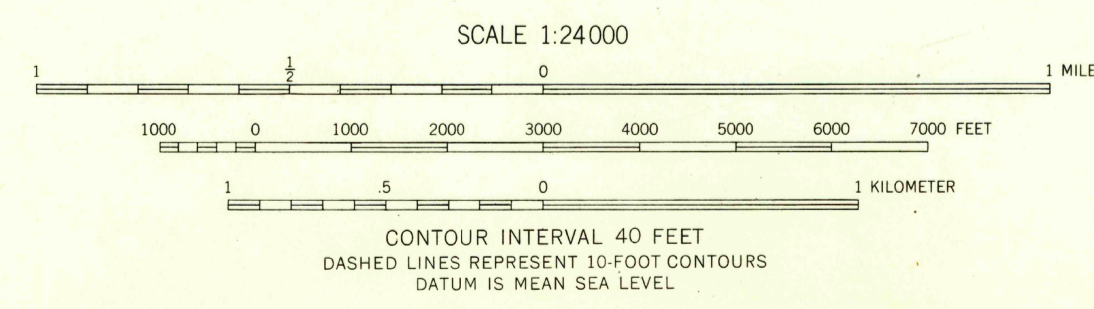
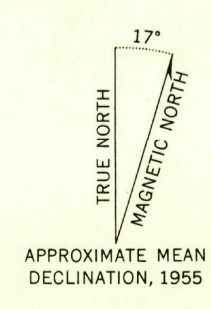


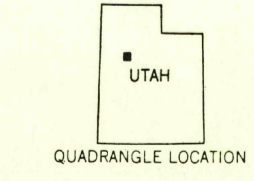
Mapped, edited, and published by the Geological Survey
Control by USGS and USC&GS
Topography from aerial photographs by multiplex methods
and by planetable surveys 1954-55. Aerial photographs taken 1953.
Polyconic projection. 1927 North American datum
10,000-foot grid based on Utah coordinate system, central zone
Dashed land lines indicate approximate locations



USGS
Historical File
Topographic Division

ROAD CLASSIFICATION

Heavy-duty	Light-duty
Medium-duty	Unimproved dirt
U.S. Route	State Route



U.S.G.S.
FILE COPY
TOPOGRAPHIC DIVISION

SIMPSON SPRINGS, UTAH
N4000-W11245/7.5
1955

(DAVIS KNOLLS)

U.S.G.S.
FILE COPY
TOPOGRAPHIC DIVISION

(INDIAN SPRINGS)