

Produced by the United States Geological Survey 1972
Revision by USDA Forest Service 1998

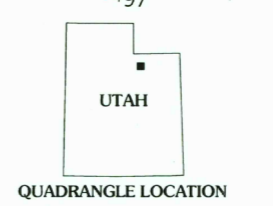
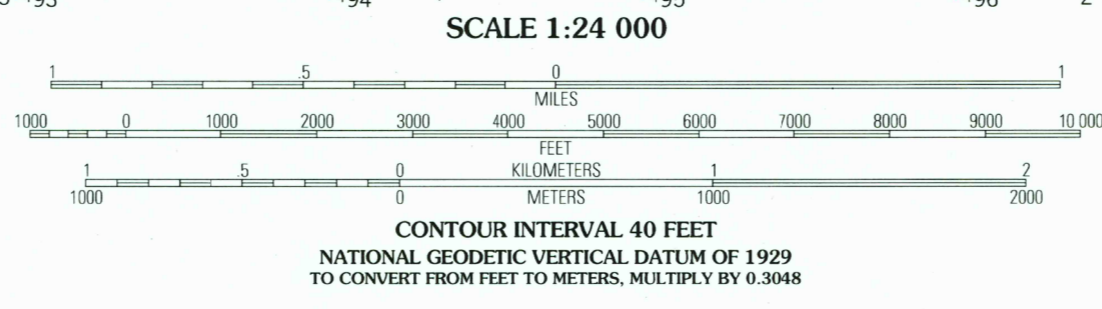
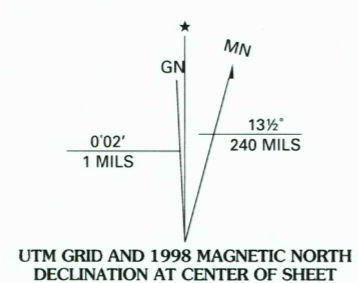
Topography compiled 1969. Planimetry derived from imagery taken 1997 and other sources. Public Land Survey System and survey control current as of 1998.

North American Datum of 1927 (NAD 27). Projection and 10 000-foot ticks: Utah coordinate system, north zone (Lambert conformal conic). Blue 1000-meter Universal Transverse Mercator ticks, zone 12.

North American Datum of 1983 (NAD 83) is shown by dashed corner ticks. The values of the shift between NAD 27 and NAD 83 for 7.5-minute intersections are obtainable from National Geodetic Survey NADCON software.

Non-National Forest System lands within the National Forest. Inholdings may exist in other National or State reservations.

This map is not a legal land line or ownership document. Public lands are subject to change and leasing, and may have access restrictions; check with local offices. Obtain permission before entering private lands.



HIGHWAYS AND ROADS

Interstate	U.S.	State	County	National Forest, suitable for passenger cars	National Forest, suitable for high clearance vehicles	National Forest Trail	Primary highway	Secondary highway	Light-duty road	Composition: Unspecified...	Paved	Gravel	Dirt	Unimproved; 4 wheel drive	Trail	Gate; Barrier
(Symbol)	(Symbol)	(Symbol)	(Symbol)	(Symbol)	(Symbol)	(Symbol)	(Symbol)	(Symbol)	(Symbol)	(Symbol)	(Symbol)	(Symbol)	(Symbol)	(Symbol)	(Symbol)	(Symbol)

1	2	3	1 Upton
4	5	3 Seven Tree Flat	4 Hidden Lake
6	7	5 Whitney Reservoir	6 Hoyt Peak
8	8	7 Erickson Basin	8 Mirror Lake

THIS MAP COMPLIES WITH NATIONAL MAP ACCURACY STANDARDS
FOR SALE BY U.S. GEOLOGICAL SURVEY, P.O. BOX 25286, DENVER, COLORADO 80225
A FOLDER DESCRIBING TOPOGRAPHIC MAPS AND SYMBOLS IS AVAILABLE ON REQUEST

RECEIVED
DEC 31 2001
USGS NMU
HISTORICAL MAP ARCHIVES



SLADER BASIN, UT
1998
NIMA 3765 1 SE-SERIES V897