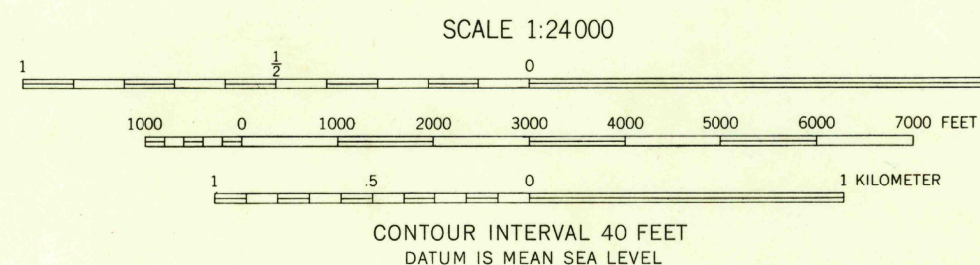
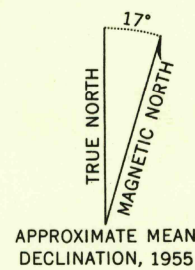




U.S.G.S.  
FILE COPY  
TOPOGRAPHIC DIVISION

U.S.G.S.  
FILE COPY  
TOPOGRAPHIC DIVISION

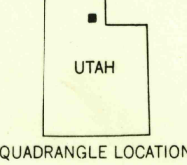
Mapped, edited, and published by the Geological Survey  
Control by USGS and USBR  
Topography from aerial photographs by multiplex methods  
and from plane-table surveys 1926. Aerial photographs  
taken 1953 and 1954. Field check 1955  
Polyconic projection. 1927 North American datum  
10,000-foot grid based on Utah coordinate system, north zone  
Dashed land lines indicate approximate locations



USGS  
Historical File  
Topographic Division

ROAD CLASSIFICATION

Heavy-duty	Light-duty
Medium-duty	Unimproved dirt
U.S. Route	State Route



SNOW BASIN, UTAH  
N4107.5-W11145/7.5

1955

THIS MAP COMPLIES WITH NATIONAL MAP ACCURACY STANDARDS  
FOR SALE BY U. S. GEOLOGICAL SURVEY, FEDERAL CENTER, DENVER, COLORADO OR WASHINGTON 25, D. C.  
A FOLDER DESCRIBING TOPOGRAPHIC MAPS AND SYMBOLS IS AVAILABLE ON REQUEST

OCT 22 1956