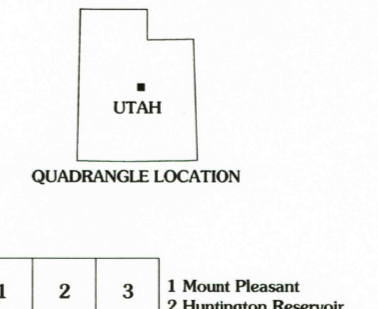
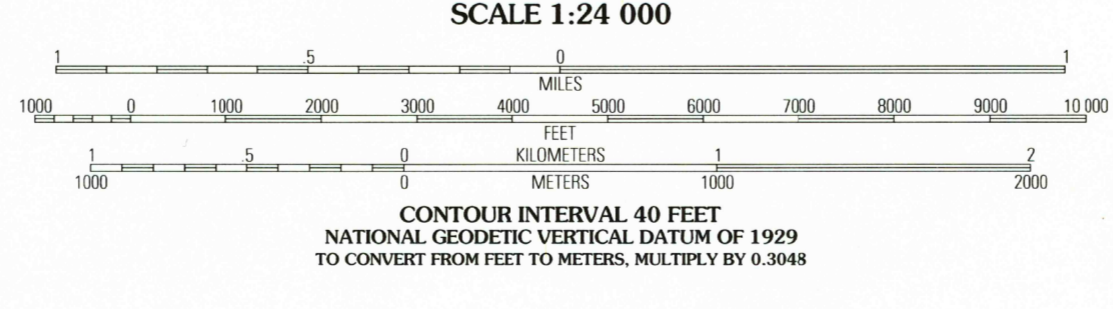
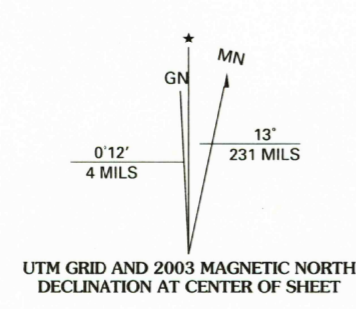


Produced by the United States Geological Survey 1966
Revision by USDA Forest Service 2001
Topography compiled 1963. Planimetry derived from imagery taken 1997 and other sources. Public Land Survey System and survey control current as of 2003. Boundaries current as of 2003.
North American Datum of 1927 (NAD 27). Projection and 10 000-foot ticks: Utah coordinate system, central zone (Lambert conformal conic).
Blue 1000-meter Universal Transverse Mercator ticks, zone 12
North American Datum of 1983 (NAD 83) is shown by dashed corner ticks. The values of the shift between NAD 27 and NAD 83 for 7.5-minute intersections are obtainable from National Geodetic Survey NADCON software.
Non-National Forest System lands within the National Forest Inholdings may exist in other National or State reservations. This map is not a legal document. Public lands are subject to change and leasing, and may have access restrictions; check with appropriate offices. Obtain permission before entering private lands.



HIGHWAYS AND ROADS

Interstate	1, 2, 3, 4, 5, 6, 7, 8	Primary highway	Thick red line
U. S.	1, 2, 3, 4, 5, 6, 7, 8	Secondary highway	Thin red line
State	1, 2, 3, 4, 5, 6, 7, 8	Light-duty road	Thin black line
County	1, 2, 3, 4, 5, 6, 7, 8	Composition: Unspecified	Thin grey line
National Forest, suitable for passenger cars	1, 2, 3, 4, 5, 6, 7, 8	Paved	Thin black line with dashes
National Forest, suitable for high clearance vehicles	1, 2, 3, 4, 5, 6, 7, 8	Gravel	Thin black line with dots
National Forest Trail	1, 2, 3, 4, 5, 6, 7, 8	Dirt	Thin black line with long dashes
		Unimproved; 4 wheel drive	Thin black line with short dashes
		Trail	Thin black line with cross-ticks
		Gate; Barrier	Thin black line with vertical bars

SOUTH TENT MOUNTAIN, UT 2001
39111-D3-TF-024
NMA 3762 IV NE-SERIES V89

USGS Library Reston, VA. Topo Archive



THIS MAP COMPLIES WITH NATIONAL MAP ACCURACY STANDARDS FOR SALE BY U.S. GEOLOGICAL SURVEY, P.O. BOX 25286, DENVER, COLORADO 80225 A FOLDER DESCRIBING TOPOGRAPHIC MAPS AND SYMBOLS IS AVAILABLE ON REQUEST

APR 21 2005