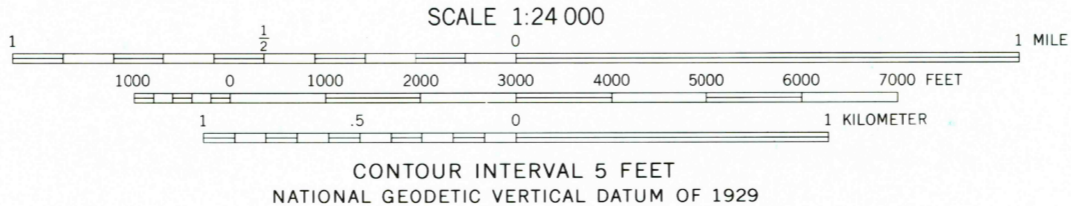
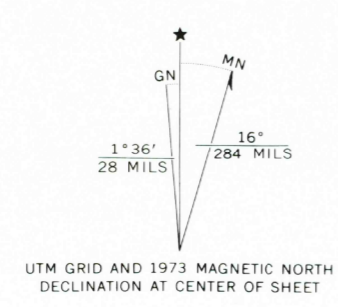
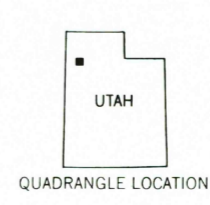




Produced by the United States Geological Survey  
Control by USGS and NOS/NOAA  
Compiled from aerial photographs taken 1972. Orthophotomosaic  
from aerial photographs taken 1972. Field checked 1973  
North American Datum of 1927 (NAD 27). Projection and  
1000-foot ticks: Utah Coordinate System, central zone  
(Lambert Conformal Conic)  
Blue 1000-meter Universal Transverse Mercator ticks, zone 12  
North American Datum of 1983 (NAD 83) is shown by dashed  
corner ticks. The values of the shift between NAD 27 and NAD 83  
for 7.5-minute intersections are obtainable from National Geodetic  
Survey NADCON software  
There may be private inholdings within the boundaries of the  
National or State reservations shown on this map  
Where omitted, land lines have not been established



CONTOUR INTERVAL 5 FEET  
NATIONAL GEODETIC VERTICAL DATUM OF 1929



ROAD CLASSIFICATION

|                                 |   |
|---------------------------------|---|
| Primary highway, hard surface   | Light-duty road, hard or improved surface |
| Secondary highway, hard surface | Unimproved road                           |
| Interstate Route                | U. S. Route                               |
|                                 | State Route                               |

SOUTH OF BIG PASS, UT  
(FORMERLY KNOLLS 2 NW)  
40113-H4-OM-024

1973

DMA 3365 IV NW-SERIES V897

USGS 1:24,000 HISTORICAL  
MAP ARCHIVES  
JUL 21 1995  
REC'D FILE COPY

