

Mapped, edited, and published by the Geological Survey

Control by USGS and NOS/NOAA

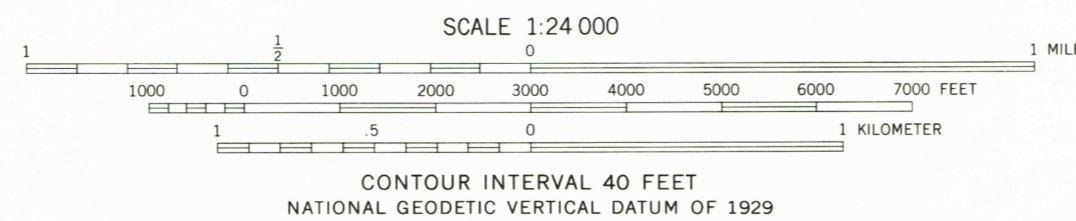
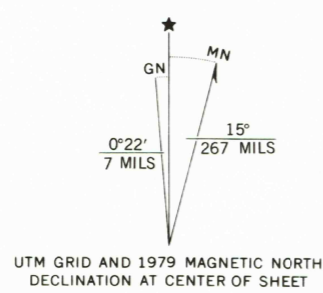
Topography by photogrammetric methods from aerial photographs taken 1974. Field checked 1975. Map edited 1979

Projection and 10,000-foot grid ticks Utah coordinate system, central zone (Lambert conformal conic) 1000-meter Universal Transverse Mercator grid, zone 12 1927 North American Datum

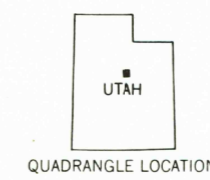
Fine red dashed lines indicate selected fence lines

There may be private inholdings within the boundaries of the National or State reservations shown on this map

To place on the predicted North American Datum 1983 move the projection lines 8 meters north and 64 meters east as shown by dashed corner ticks



CONTOUR INTERVAL 40 FEET
NATIONAL GEODETIC VERTICAL DATUM OF 1929



ROAD CLASSIFICATION	
Primary highway, hard surface	Light-duty road, hard or improved surface
Secondary highway, hard surface	Unimproved road
Interstate Route	U. S. Route
	State Route

SPENCER CANYON, UTAH
SE/4 SANTAQUIN PEAK 15' QUADRANGLE
39111-65-TF-024

1979

DMA 3663 I SE-SERIES V897