
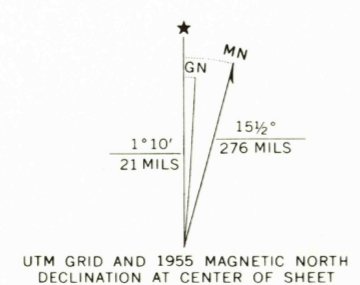
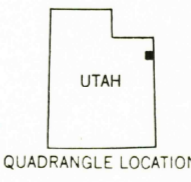


Mapped, edited, and published by the Geological Survey  
Control by USGS and USC&GS  
Topography from aerial photographs by multiplex methods  
Aerial photographs taken 1954. Advance field check 1955  
Polyconic projection. 1927 North American datum  
10,000-foot grid based on Utah coordinate system, central zone  
1000-meter Universal Transverse Mercator  
grid ticks, zone 12, shown in blue  
Unchecked elevations are shown in brown



USGS  
Historical File  
Topographic Division



ROAD CLASSIFICATION  
Unimproved dirt  
FILE COPY  
TOPOGRAPHIC DIVISION

SPLIT MOUNTAIN, UTAH  
N4022.5-W10907.5/7.5  
1955  
AMS 4164 I NW-SERIES V897

THIS MAP COMPLIES WITH NATIONAL MAP ACCURACY STANDARDS  
FOR SALE BY U.S. GEOLOGICAL SURVEY, DENVER, COLORADO 80225 OR WASHINGTON, D. C. 20242  
A FOLDER DESCRIBING TOPOGRAPHIC MAPS AND SYMBOLS IS AVAILABLE ON REQUEST

U.S.G.S.  
FILE COPY  
TOPOGRAPHIC DIVISION

1740