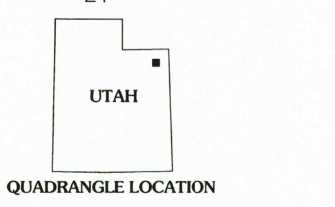
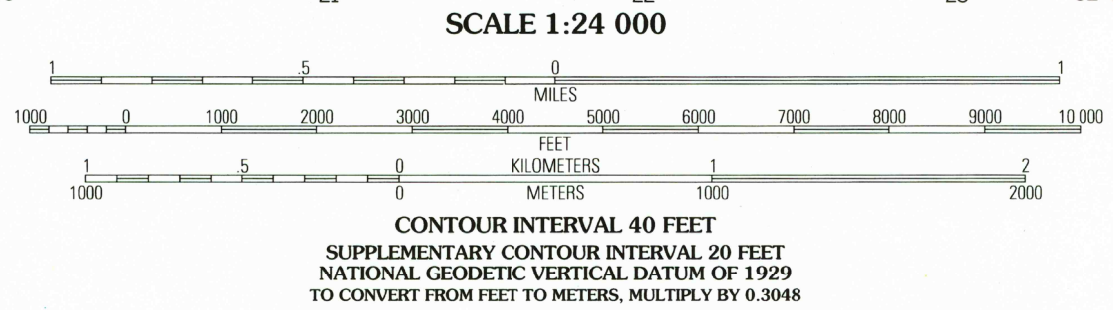
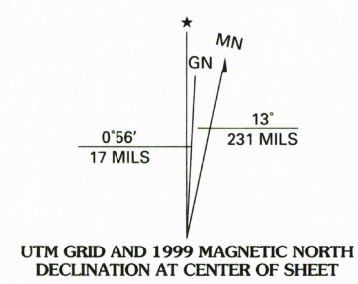


Produced by the United States Geological Survey 1978  
Revision within and adjacent to National Forest System lands  
by USDA Forest Service 1996  
Topography compiled 1964. Planimetry derived from imagery taken 1993  
and other sources. Public Land Survey System and survey control current  
as of 1996  
North American Datum of 1927 (NAD 27). Projection derived from 10 000-foot ticks:  
Utah coordinate system, central zone (Lambert conformal conic)  
Blue 1000-meter Universal Transverse Mercator ticks, zone 12  
North American Datum of 1983 (NAD 83) is shown by dashed corner ticks  
The values of the shift between NAD 27 and NAD 83 for 7.5-minute  
intersections are obtainable from National Geodetic Survey NADCON software  
Non-National Forest System lands within the National Forest  
Inholdings may exist in other National or State reservations  
This map is not a legal land line or ownership document. Public lands are  
subject to change and leasing, and may have access restrictions; check  
with local offices. Obtain permission before entering private lands  
Protraction Blocks (PB) are unsurveyed land of uncertain acreage



HIGHWAYS AND ROADS	
Interstate	1
U. S.	2
State	3
County	4
National Forest, suitable for passenger cars	5
National Forest, suitable for high clearance vehicles	6
National Forest Trail	7
Primary highway	8
Secondary highway	9
Light-duty road	10
Composition:	
Unspecified	11
Paved	12
Gravel	13
Dirt	14
Unimproved: 4 wheel drive	15
Trail	16
Gate; Barrier	17

1	2	3
1 Taylor Mountain	2 Diver Mountain	3 Burnt Cabin Gorge
4 Dry Fork	5 Donkey Flat	6 Vernal NW
7 Vernal NE	8 Naples	

THIS MAP COMPLIES WITH NATIONAL MAP ACCURACY STANDARDS  
FOR SALE BY U.S. GEOLOGICAL SURVEY, P.O. BOX 25286, DENVER, COLORADO 80225  
A FOLDER DESCRIBING TOPOGRAPHIC MAPS AND SYMBOLS IS AVAILABLE ON REQUEST

**STEINAKER RESERVOIR, UT**  
1996  
NIMA 4065 ILS-E - SERIES V897

RECEIVED  
FEB 29 2000  
USGS WMD  
HISTORICAL MAP ARCHIVES

