

Produced by the United States Geological Survey 1986 Revision by USDA Forest Service 2001

Topography compiled 1956. Planimetry derived from imagery taken 1999 and other sources. Public Land Survey System and survey control current as of 2001. North American Datum of 1927 (NAD 27), Projection and 10 000-foot ticks: Utah coordinate system, central zone (Lambert conformal conic) Blue 1000-meter Universal Transverse Mercator ticks, zone 12 North American Datum of 1983 (NAD 83) is shown by dashed corner ticks The values of the shift between NAD 27 and NAD 83 for 7.5-minute intersections are obtainable from National Geographic Survey NADCON software Non-National Forest System lands within the National Forest Inholdings may exist in other National or State reservations This map is not a legal land line or ownership document. Public lands are subject to change and leasing, and may have access restrictions; check with local offices. Obtain permission before entering private lands

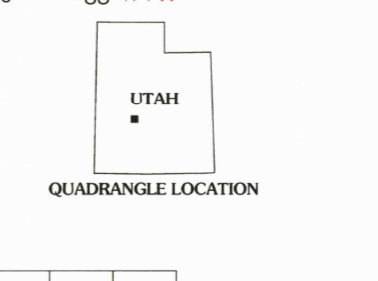
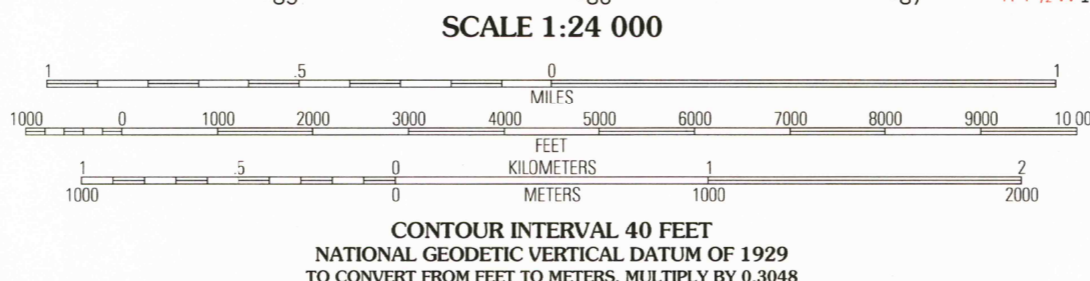
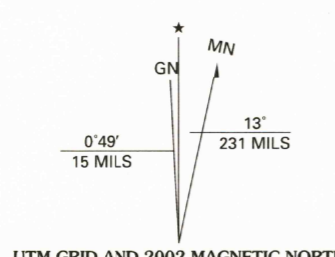


Table with 2 columns: Road type and symbol. Includes Interstate, U.S., State, County, National Forest, National Forest Trail, Primary highway, Secondary highway, Light-duty road, Composition, Unimproved, Trail, Gate/Barrier.

THIS MAP COMPLIES WITH NATIONAL MAP ACCURACY STANDARDS FOR SALE BY U.S. GEOLOGICAL SURVEY, P.O. BOX 25286, DENVER, COLORADO 80225 A FOLDER DESCRIBING TOPOGRAPHIC MAPS AND SYMBOLS IS AVAILABLE ON REQUEST

USGS LIBRARY - RESTON 3 1818 00417632 5

SUNSET PEAK, UT 2001 38112-G3-TF-024 NIMA 3561 II SE-SERIES V897

RECEIVED AUG 2 8 2003 HISTORICAL MAP ARCHIVES



MAY 0 8 2003