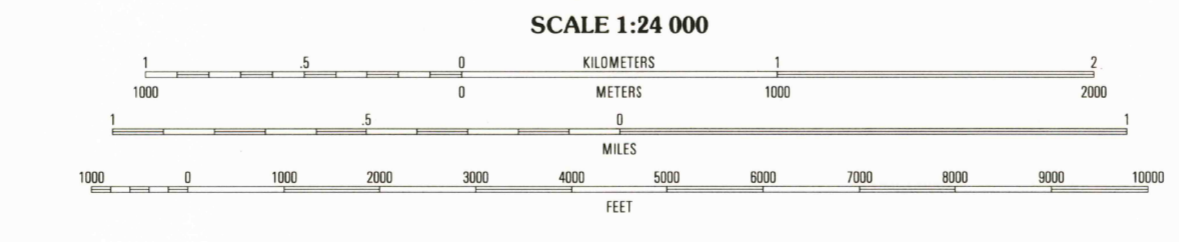
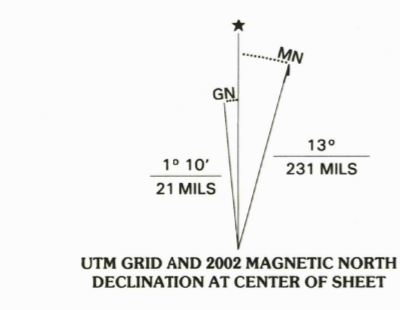


RECEIVED
JUL 3 1 2002
HISTORICAL MAP ARCHIVES

Produced by the United States Geological Survey
Derived from imagery taken 1973 and other sources. Photoinspected using imagery taken 1997; no major culture or drainage changes observed. Public Land Survey System and survey control current as of 1974. Boundaries verified 2002.
North American Datum of 1927 (NAD 27). Projection and 1 000-meter grid: Universal Transverse Mercator, zone 12 10 000-foot ticks: Utah Coordinate System of 1927 (south zone).
North American Datum of 1983 (NAD 83) is shown by dashed corner ticks. The values of the shift between NAD 27 and NAD 83 for 7.5-minute intersections are obtainable from National Geodetic Survey NADCON software.
There may be private inholdings within the boundaries of the National or State reservations shown on this map.
Where omitted, land lines have not been established.

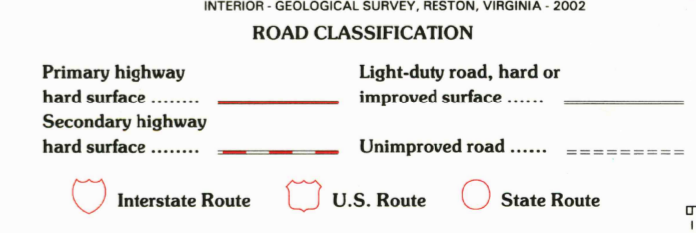


CONTOUR INTERVAL 80 FEET
NATIONAL GEODETIC VERTICAL DATUM OF 1929
(TO CONVERT ELEVATIONS TO THE NORTH AMERICAN VERTICAL DATUM OF 1988, ADD 3 FEET)
TO CONVERT FROM FEET TO METERS, MULTIPLY BY 0.3048



1	2	3
4	5	6
7	8	

1 Kolob Reservoir
2 Cogswell Point
3 Straight Canyon
4 The Guardian Angels
5 Clear Creek Mountain
6 Springdale West
7 Springdale East
8 The Baracks



THIS MAP COMPLIES WITH NATIONAL MAP ACCURACY STANDARDS
FOR SALE BY U.S. GEOLOGICAL SURVEY, P.O. BOX 25286, DENVER, COLORADO 80225
A FOLDER DESCRIBING TOPOGRAPHIC MAPS AND SYMBOLS IS AVAILABLE ON REQUEST

TEMPLE OF SINAWAVA, UT
1997
NIMA 3458 IV SW-SERIES V897

