

Mapped, edited, and published by the Geological Survey

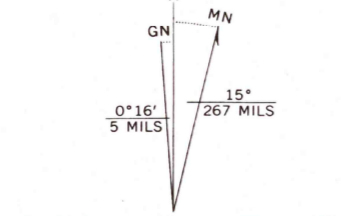
Control by USGS and USC&GS

Topography by photogrammetric methods from aerial photographs taken 1958. Field checked 1964

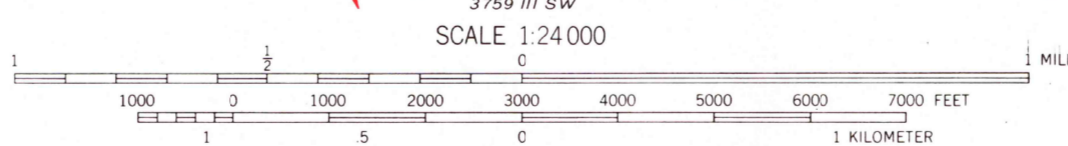
Polyconic projection. 1927 North American datum 10,000-foot grid based on Utah coordinate system, south zone 1000-meter Universal Transverse Mercator grid ticks, zone 12, shown in blue

Fine red dashed lines indicate selected fence lines

Where omitted, land lines have not been established




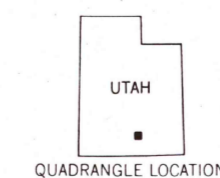
UTM GRID AND 1964 MAGNETIC NORTH DECLINATION AT CENTER OF SHEET



CONTOUR INTERVAL 40 FEET DOTTED LINES REPRESENT 20-FOOT CONTOURS DATUM IS MEAN SEA LEVEL

THIS MAP COMPLIES WITH NATIONAL MAP ACCURACY STANDARDS FOR SALE BY U.S. GEOLOGICAL SURVEY, P.O. BOX 25286, DENVER, COLORADO 80225 A FOLDER DESCRIBING TOPOGRAPHIC MAPS AND SYMBOLS IS AVAILABLE ON REQUEST

ROAD CLASSIFICATION Light-duty Unimproved dirt State Route



TENMILE FLAT, UTAH N3737.5-W11122.5/7.5

1964

AMS 3759 III NW-SERIES V897

