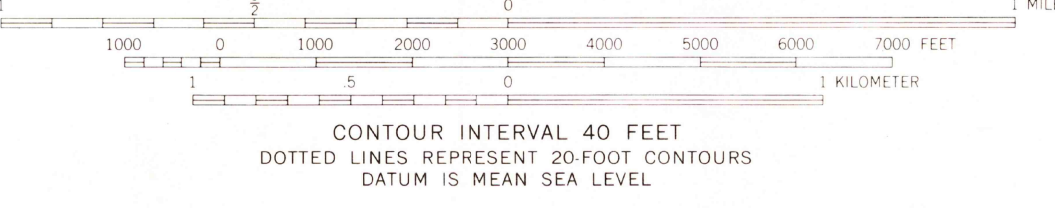
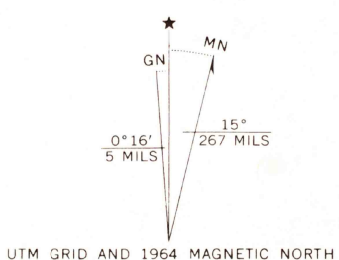


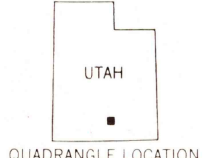
Mapped, edited, and published by the Geological Survey  
Control by USGS and USC&GS  
Topography by photogrammetric methods from aerial  
photographs taken 1958. Field checked 1964  
Polyconic projection. 1927 North American datum  
10,000-foot grid based on Utah coordinate system, south zone  
1000-meter Universal Transverse Mercator grid ticks,  
zone 12, shown in blue  
Fine red dashed lines indicate selected fence lines  
Where omitted, land lines have not been established



CONTOUR INTERVAL 40 FEET  
DOTTED LINES REPRESENT 20-FOOT CONTOURS  
DATUM IS MEAN SEA LEVEL

USGS  
Historical File  
Topographic Division

ROAD CLASSIFICATION  
Light duty ————— Unimproved dirt - - - - -  
State Route ○



U.S.G.S.  
FILE COPY  
TOPOGRAPHIC DIVISION

TENMILE FLAT, UTAH  
N3737.5—W1122.5/7.5  
1964  
AMS 3759 III NW—SERIES V897

SEP 28 1965