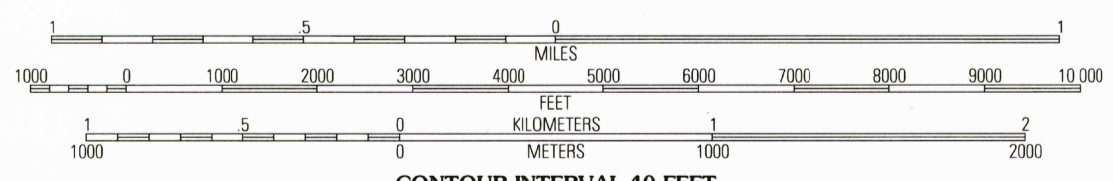

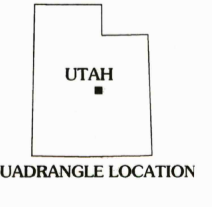


Produced by the United States Geological Survey 1979
Revision by USDA Forest Service 2001
Topography compiled 1970. Planimetry derived from imagery taken 1997 and other sources. Public Land Survey System and survey control current as of 2003. Boundaries current as of 2003.
North American Datum of 1927 (NAD 27). Projection and 10 000-foot ticks: Utah coordinate system, central zone (Lambert conformal conic). Blue 1000-meter Universal Transverse Mercator ticks, zone 12
North American Datum of 1983 (NAD 83) is shown by dashed corner ticks. The values of the shift between NAD 27 and NAD 83 for 7.5-minute intersections are obtainable from National Geodetic Survey NADCON software.
Non-National Forest System lands within the National Forest. Inholdings may exist in other National or State reservations.
This map is not a legal document. Public lands are subject to change and leasing, and may have access restrictions; check with appropriate offices. Obtain permission before entering private lands.



CONTOUR INTERVAL 40 FEET
NATIONAL GEODETIC VERTICAL DATUM OF 1929
TO CONVERT FROM FEET TO METERS, MULTIPLY BY 0.3048



1	2	3	1 Jones Valley Reservoir
4	5	4	2 Mahogany Point
6	7	5	3 Red Point
		6	4 Ferron Canyon
		7	5 Castle Dale
		8	6 Flagstaff Peak
			7 Ferron
			8 Molen

ADJOINING 7.5' QUADRANGLES

HIGHWAYS AND ROADS

Interstate	Primary highway
U.S.	Secondary highway
State	Light-duty road
County	Composition: Unspecified
National Forest, suitable for passenger cars	Paved
National Forest, suitable for high clearance vehicles	Gravel
National Forest Trail	Dirt
		Unimproved; 4 wheel drive
		Trail
		Gate; Barrier

THIS MAP COMPLIES WITH NATIONAL MAP ACCURACY STANDARDS
FOR SALE BY U.S. GEOLOGICAL SURVEY, P.O. BOX 25286, DENVER, COLORADO 80225
A FOLDER DESCRIBING TOPOGRAPHIC MAPS AND SYMBOLS IS AVAILABLE ON REQUEST

NOV 18 2004
THE CAP, UT
2001
39111-B2-TF-024
NIMA 3762 II NW-SERIES V897

USGS Library
Reston, VA.
Topo Archive

