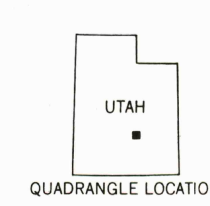
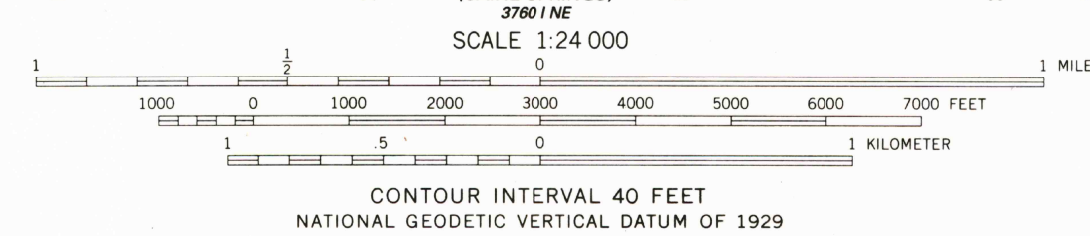
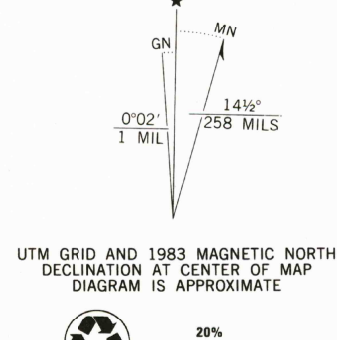


Mapped, edited, and published by the Geological Survey
Control by USGS and NOS/NOAA

Topography by photogrammetric methods from aerial photographs
taken 1974. Field checked 1977. Revised 1983
Projection and 10,000-foot grid ticks: Utah coordinate system,
central zone (Lambert conformal conic)
1000-meter Universal Transverse Mercator grid ticks, zone 12

The difference between 1927 North American Datum and North
American Datum of 1983 (NAD 83) for 7.5 minute intersections is
given in USGS Bulletin 1875. The NAD 83 is shown by dashed
corner ticks

Where omitted, land lines have not been established



ROAD CLASSIFICATION

Primary highway, hard surface	Light duty road, hard or improved surface
Secondary highway, hard surface	Unimproved road
Interstate Route	U.S. Route
	State Route

THE FRYING PAN, UTAH
38111-E1-TF-024

1983

DMA 3761 II SE-SERIES V897

RECEIVED
JUL 3 1 2002
USGS/ARL
HISTORICAL MAP ARCHIVES

