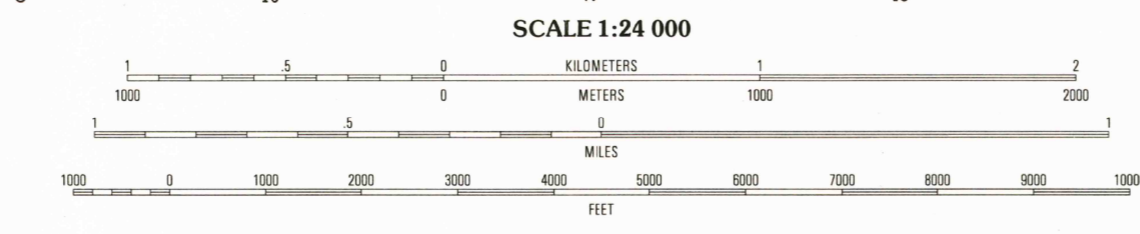
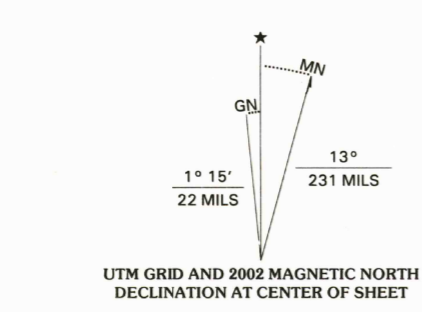
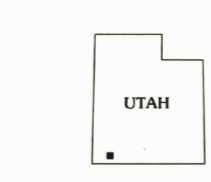


Produced by the United States Geological Survey
Derived from imagery taken 1973 and other sources. Photosynthesized using imagery taken 1996; no major culture or drainage changes observed. Public Land Survey System and survey control current as of 1974. Boundaries verified 2002.
North American Datum of 1927 (NAD 27). Projection and 1000-meter grid: Universal Transverse Mercator, zone 12
10 000-foot ticks: Utah Coordinate System of 1927 (south zone)
North American Datum of 1983 (NAD 83) is shown by dashed corner ticks. The values of the shift between NAD 27 and NAD 83 for 7.5-minute intersections are obtainable from National Geodetic Survey NADCON software
There may be private inholdings within the boundaries of the National or State reservations shown on this map
Where omitted, land lines have not been established

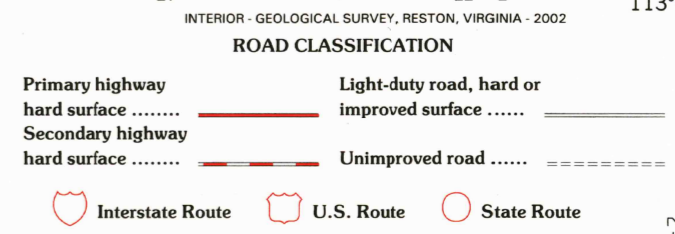


CONTOUR INTERVAL 80 FEET
NATIONAL GEODETIC VERTICAL DATUM OF 1929
(TO CONVERT ELEVATIONS TO THE NORTH AMERICAN VERTICAL DATUM OF 1988, ADD 4 FEET)
TO CONVERT FROM FEET TO METERS, MULTIPLY BY 0.3048



QUADRANGLE LOCATION

1	2	3	1 Kolob Arch
4	5	6	2 Kolob Reservoir
7	8	7	3 Cowdell Point
		8	4 Smith Mesa
			5 Temple of Sinawava
			6 Virgin
			7 Springdale West
			8 Springdale East



THE GUARDIAN ANGELS, UT

1996

NIMA 3358 I SE-SERIES V897

RECEIVED
JUL 3 1 2002
USGS NWV
HISTORICAL MAP ARCHIVES



THIS MAP COMPLIES WITH NATIONAL MAP ACCURACY STANDARDS
FOR SALE BY U.S. GEOLOGICAL SURVEY, P.O. BOX 25286, DENVER, COLORADO 80225
A FOLDER DESCRIBING TOPOGRAPHIC MAPS AND SYMBOLS IS AVAILABLE ON REQUEST

