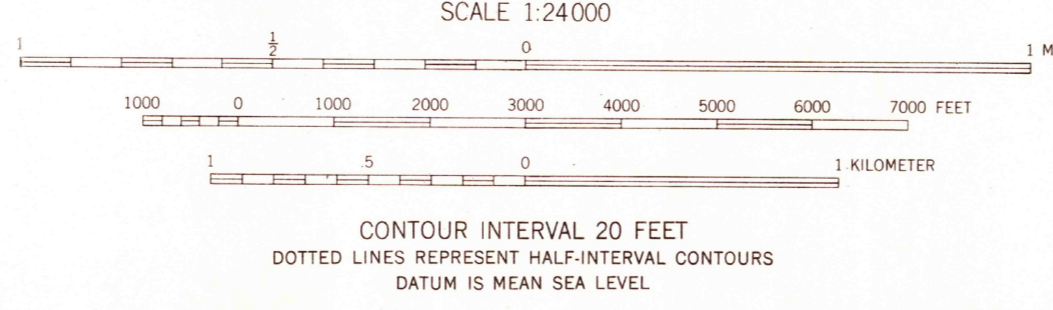
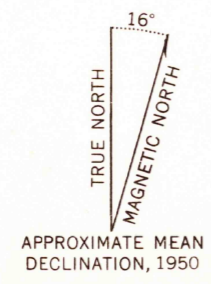
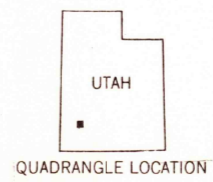
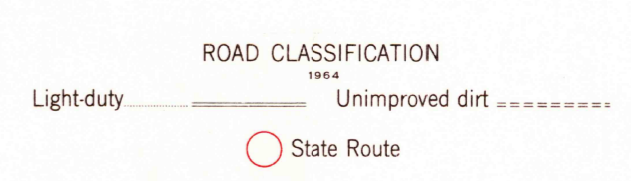


Mapped, edited, and published by the Geological Survey
Control by USGS, US&G&S, and State of Utah
Topography from aerial photographs by multiplex methods
Aerial photographs taken 1948. Field check 1950
Polyconic projection. 1927 North American datum
10,000-foot grid based on Utah coordinate system,
south zone
Dashed land lines indicate approximate location
1000-meter Universal Transverse Mercator grid ticks,
zone 12, shown in blue



USGS
Historical File
Topographic Division



THE THREE PEAKS, UTAH
N3745-W11307.5/7.5

1950

THIS MAP COMPLIES WITH NATIONAL MAP ACCURACY STANDARDS
FOR SALE BY U. S. GEOLOGICAL SURVEY, DENVER 25, COLORADO OR WASHINGTON 25, D. C.
A FOLDER DESCRIBING TOPOGRAPHIC MAPS AND SYMBOLS IS AVAILABLE ON REQUEST

JAN 14 1964

1255
USGS
TOPOGRAPHIC DIVISION