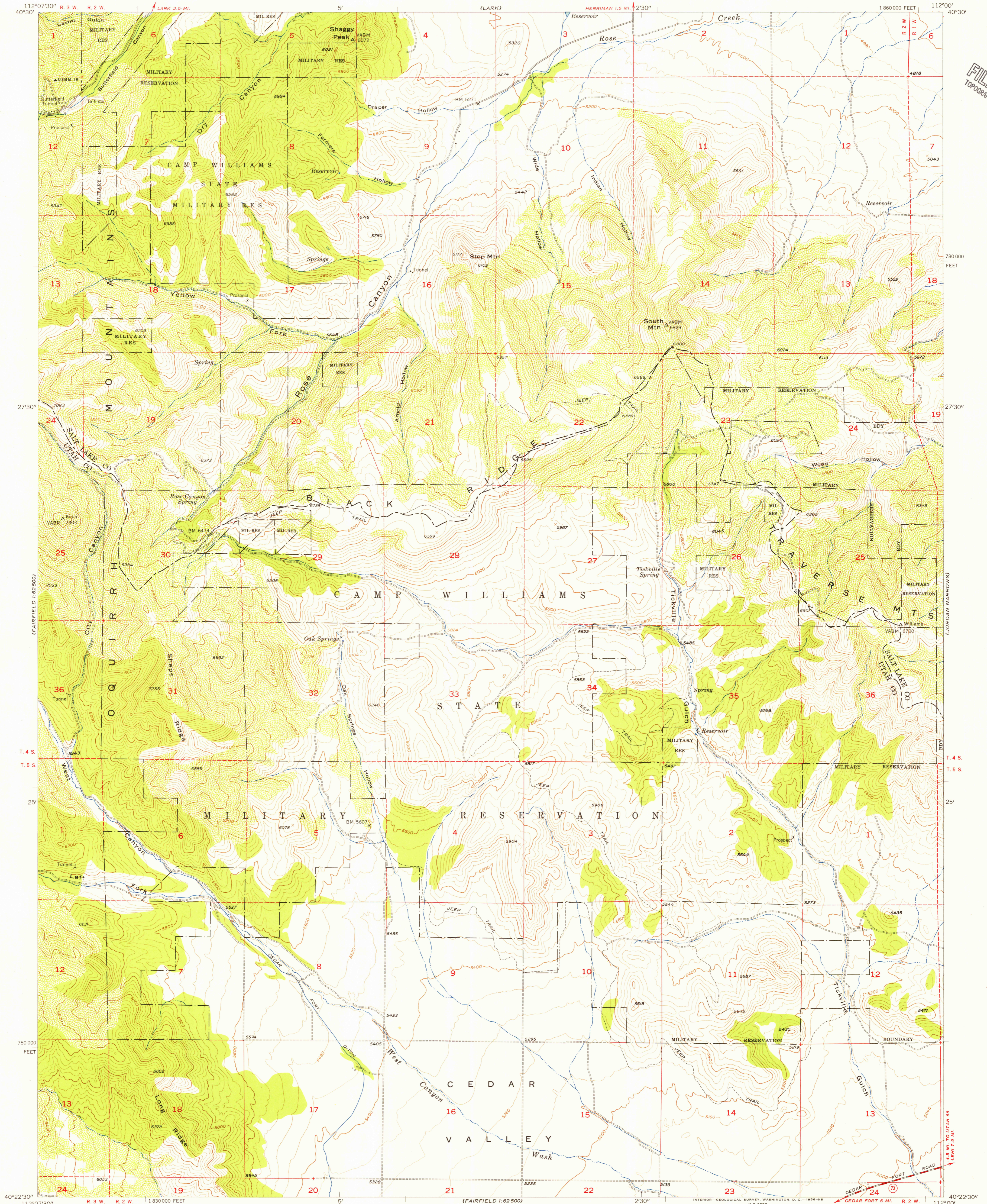
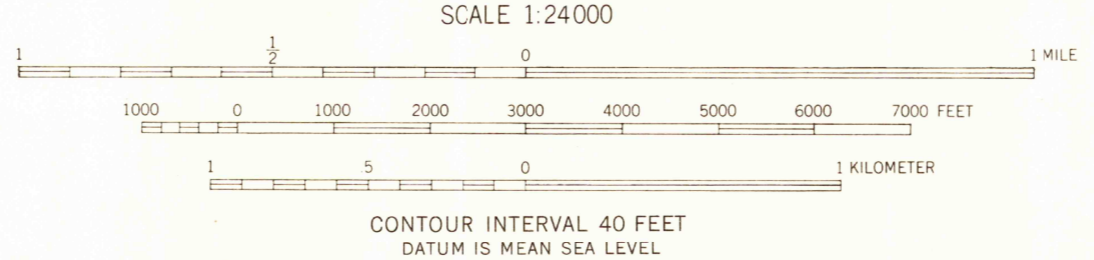
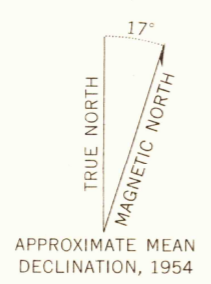


(MIDVALE)

U.S.G.S.
FILE COPY
TOPOGRAPHIC DIVISION



Mapped, edited, and published by the Geological Survey
Control by USGS
Topography from aerial photographs by Kelsh plotter
Aerial photographs taken 1950. Field check 1954
Polyconic projection. 1927 North American datum
10,000-foot grid based on Utah coordinate system, central zone
Dashed land lines indicate approximate locations
Unchecked elevations are shown in brown



USGS
Historical File
Topographic Division

ROAD CLASSIFICATION

Heavy-duty	Light-duty
Medium-duty	Unimproved dirt
U.S. Route	State Route



TICKVILLE SPRING, UTAH
NE/4 FAIRFIELD 15' QUADRANGLE
N 4022.5 - W 11200/7.5

U.S.G.S.
FILE COPY
TOPOGRAPHIC DIVISION