
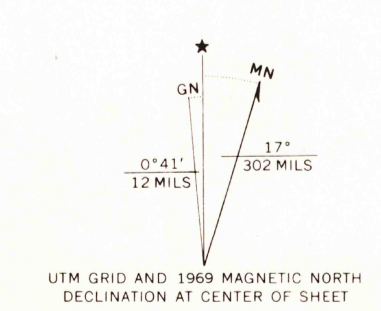


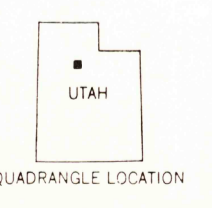
Mapped, edited, and published by the Geological Survey
Control by USGS
Topography from aerial photographs by Kelsch plotter
Aerial photographs taken 1950. Field check 1954
Polyconic projection. 1927 North American datum
10,000-foot grid based on Utah coordinate system, central zone
1000-meter Universal Transverse Mercator grid ticks,
zone 12, shown in blue
Revisions shown in purple compiled from aerial photographs
taken 1969. This information not field checked



USGS
Historical File
Topographic Division

ROAD CLASSIFICATION

Heavy-duty	Light-duty
Medium-duty	Unimproved dirt
U.S. Route	State Route



U.S.G.S. TICKVILLE SPRING, UTAH
NE/4 FAIRFIELD 15' QUADRANGLE
4022.5-W 11200.7.5
1954
PHOTOREVISED 1969
TOPOGRAPHIC DIVISION
SERIES 3564 I NE-SERIES V897

THIS MAP COMPLIES WITH NATIONAL MAP ACCURACY STANDARDS
FOR SALE BY U.S. GEOLOGICAL SURVEY, DENVER, COLORADO 80225 OR WASHINGTON, D. C. 20242
A FOLDER DESCRIBING TOPOGRAPHIC MAPS AND SYMBOLS IS AVAILABLE ON REQUEST