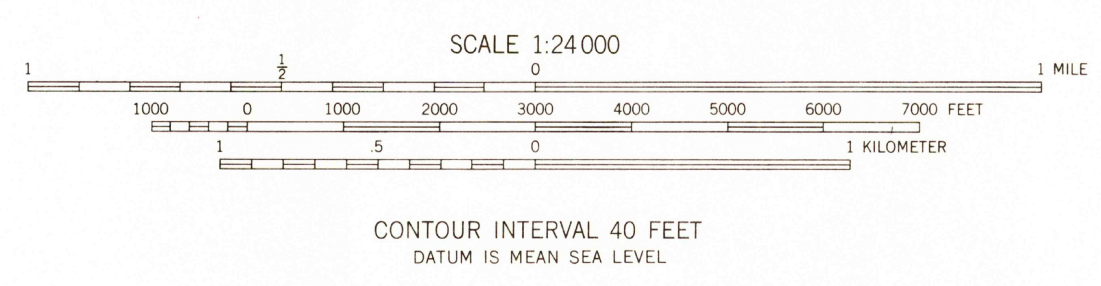
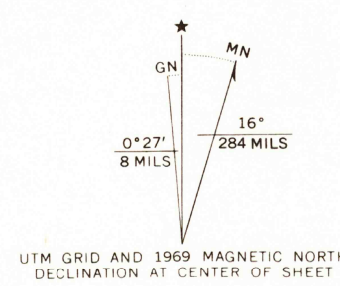
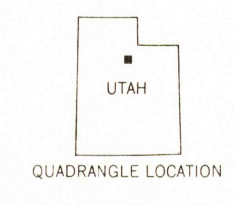


Mapped, edited, and published by the Geological Survey  
Control by USGS, and USC&GS  
Topography from aerial photographs by multiplex methods  
Aerial photographs taken 1946. Field check 1948  
Polyconic projection. 1927 North American datum  
10,000-foot grid based on Utah coordinate system,  
central zone  
1000-meter Universal Transverse Mercator grid ticks,  
zone 12, shown in blue  
Revisions shown in purple compiled from aerial photographs  
taken 1969. This information not field checked  
Purple tint indicates extension of urban areas



USGS  
Historical File  
Topographic Division

ROAD CLASSIFICATION  
Medium-duty  
Light-duty  
Unimproved dirt  
Slate Route



TIMPANOGOS CAVE, UTAH  
NW/4 OREM 15' QUADRANGLE  
N4022.5—W11137.5/7.5  
1948  
PHOTOREVISED 1969  
AMS 3664 1 NW—SERIES V897

THIS MAP COMPLIES WITH NATIONAL MAP ACCURACY STANDARDS  
FOR SALE BY U. S. GEOLOGICAL SURVEY, DENVER, COLORADO 80225 OR WASHINGTON, D. C. 20242  
A FOLDER DESCRIBING TOPOGRAPHIC MAPS AND SYMBOLS IS AVAILABLE ON REQUEST

U.S.G.S.  
TOPOGRAPHIC DIVISION