
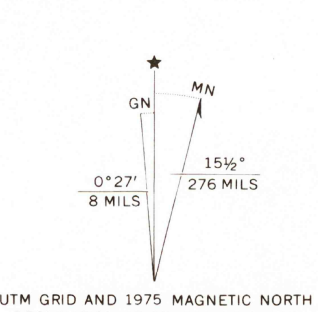
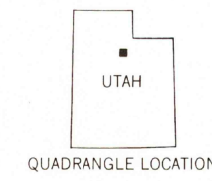


Mapped, edited, and published by the Geological Survey
Control by USGS and NOS/NOAA
Topography from aerial photographs by multiplex methods
Aerial photographs taken 1946. Field check 1948
Polyconic projection. 1927 North American datum
10,000-foot grid based on Utah coordinate system,
central zone
1000-meter Universal Transverse Mercator grid ticks,
zone 12, shown in blue
Revisions shown in purple compiled from aerial photographs
taken 1969 and 1975. This information not field checked
Purple tint indicates extension of urban areas



ROAD CLASSIFICATION

Medium-duty	Light-duty
Unimproved dirt	State Route



TIMPANOGOS CAVE, UTAH
NW/4 OREM 15' QUADRANGLE
N4022.5-W11137.5/7.5
1948
PHOTOREVISED 1969 AND 1975
AMS 3664 I NW-SERIES V897

THIS MAP COMPLIES WITH NATIONAL MAP ACCURACY STANDARDS
FOR SALE BY U. S. GEOLOGICAL SURVEY, DENVER, COLORADO 80225, OR RESTON, VIRGINIA 22092
A FOLDER DESCRIBING TOPOGRAPHIC MAPS AND SYMBOLS IS AVAILABLE ON REQUEST

DEC 1 1968

FROM THE U.S. GEOLOGICAL SURVEY MAP ARCHIVES

REPRODUCTION OF ORIGINAL MAP ARCHIVES