



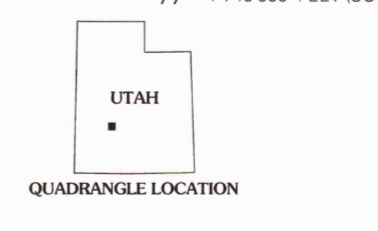
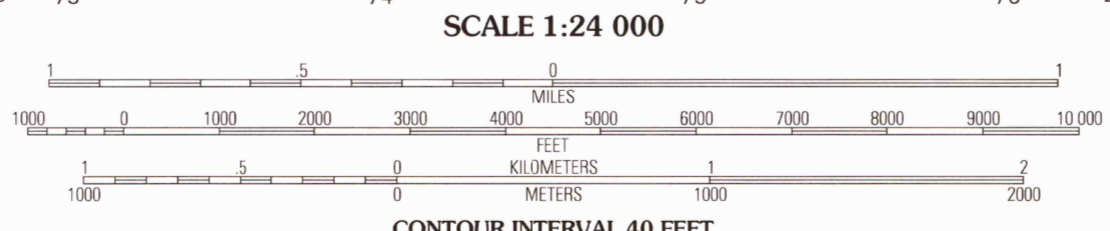
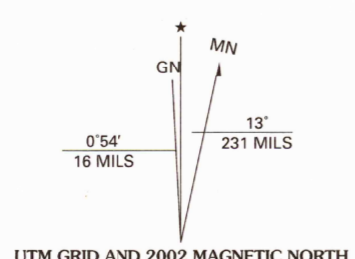
Produced by the United States Geological Survey 1981 Revision by USDA Forest Service 2001

Topography compiled 1973. Planimetry derived from imagery taken 1999 and other sources. Public Land Survey System and survey control current as of 2001

North American Datum of 1927 (NAD 27). Projection and 10 000-foot ticks: Utah coordinate system, central and south zones (Lambert conformal conic) Blue 1000-meter Universal Transverse Mercator ticks, zone 12

North American Datum of 1983 (NAD 83) is shown by dashed corner ticks The values of the shift between NAD 27 and NAD 83 for 7.5-minute intersections are obtainable from National Geodetic Survey NADCON software

Non-National Forest System lands within the National Forest Inholdings may exist in other National or State reservations This map is not a legal land line or ownership document. Public lands are subject to change and leasing, and may have access restrictions; check with local offices. Obtain permission before entering private lands



Legend for Highways and Roads, National Forest, and Trails. Includes symbols for Interstate, U.S., State, County, National Forest (suitable for passenger cars and high clearance vehicles), National Forest Trail, Primary highway, Secondary highway, Light-duty road, Composition (Unspecified, Paved, Gravel, Dirt, Unimproved: 4 wheel drive), Trail, Gate: Barrier.

Table with 3 columns and 8 rows, likely a grid or index table.

USGS LIBRARY - RESTON 3 1818 00417634 1 TRAIL MOUNTAIN, UT 2001 38112-E4-TF-024 NIMA 3561 III SW-SERIES V897

RECEIVED AUG 28 2003

MAY 08 2003



THIS MAP COMPLIES WITH NATIONAL MAP ACCURACY STANDARDS FOR SALE BY U.S. GEOLOGICAL SURVEY, P.O. BOX 25286, DENVER, COLORADO 80225 A FOLDER DESCRIBING TOPOGRAPHIC MAPS AND SYMBOLS IS AVAILABLE ON REQUEST