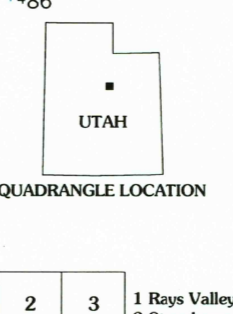
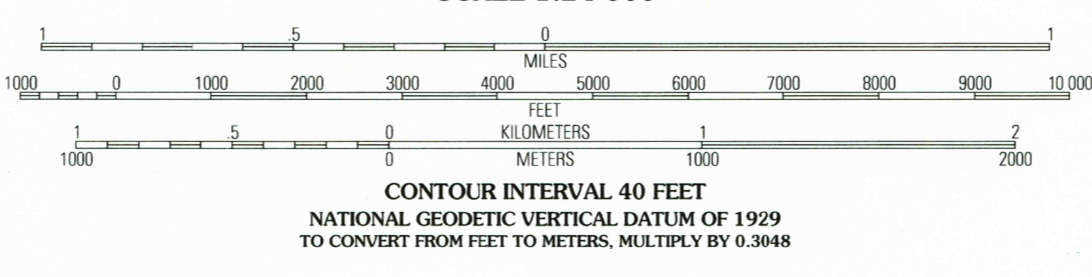
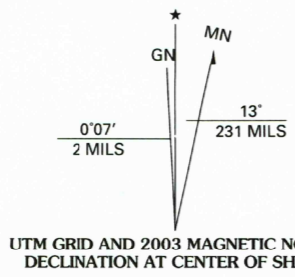


Produced by the United States Geological Survey 1979  
Revision by USDA Forest Service 2001

Topography compiled 1973. Planimetry derived from imagery taken 1997 and other sources. Public Land Survey System and survey control current as of 2003. Boundaries current as of 2003.  
North American Datum of 1927 (NAD 27). Projection and 10 000-foot ticks: Utah coordinate system, central zone (Lambert conformal conic). Blue 1000-meter Universal Transverse Mercator ticks, zone 12.  
North American Datum of 1983 (NAD 83) is shown by dashed corner ticks. The values of the shift between NAD 27 and NAD 83 for 7.5-minute intersections are obtainable from National Geographic Survey NADCON software.

Non-National Forest System lands within the National Forest  
Inholdings may exist in other National or State reservations  
This map is not a legal document. Public lands are subject to change and leasing, and may have access restrictions; check with appropriate offices. Obtain permission before entering private lands



1	2	3	1 Rays Valley
4	5	6	2 Strawberry Reservoir SW
7	8	7	3 Strawberry Reservoir SE
		8	4 Mill Fork
			5 Soldier Summit
			6 C Canyon
			7 Scofield Reservoir
			8 Cotton

- HIGHWAYS AND ROADS**
- Interstate
  - U. S.
  - State
  - County
  - National Forest, suitable for passenger cars
  - National Forest, suitable for high clearance vehicles
  - National Forest Trail
  - Primary highway
  - Secondary highway
  - Light-duty road
  - Composition: Unspecified
  - Paved
  - Gravel
  - Dirt
  - Unimproved; 4 wheel drive
  - Trail
  - Gate; Barrier

THIS MAP COMPLIES WITH NATIONAL MAP ACCURACY STANDARDS  
FOR SALE BY U.S. GEOLOGICAL SURVEY, P.O. BOX 25286, DENVER, COLORADO 80225  
A FOLDER DESCRIBING TOPOGRAPHIC MAPS AND SYMBOLS IS AVAILABLE ON REQUEST

TUCKER, UT  
2001  
39111-H2-TF-024  
NIMA 3763 1 NW-SERIES V897

USGS Library  
Reston, VA.  
Topo Archive



APR 21 2005