


Produced by the United States Geological Survey 1964  
Revision by USDA Forest Service 2002

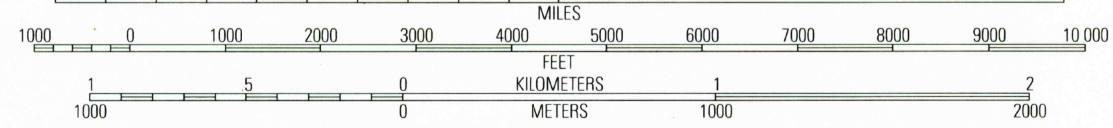
Topography compiled 1958. Planimetry derived from imagery taken 1998 and other sources. Public Land Survey System and survey control current as of 2004. Boundaries current as of 2004.

North American Datum of 1927 (NAD 27). Projection and 10 000-foot ticks: Utah coordinate system, south zone (Lambert conformal conic). Blue 1000-meter Universal Transverse Mercator ticks, zone 12. North American Datum of 1983 (NAD 83) is shown by dashed corner ticks. The values of the shift between NAD 27 and NAD 83 for 7.5-minute intersections are obtainable from National Geodetic Survey NADCON software.

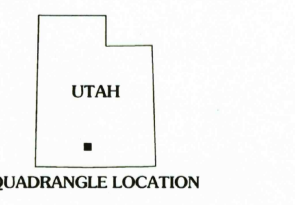
Non-National Forest System lands within the National Forest. Inholdings may exist in other National or State reservations. This map is not a legal document. Public lands are subject to change and leasing, and may have access restrictions; check with appropriate offices. Obtain permission before entering private lands. Protected Blocks (PB) are unsurveyed land of uncertain acreage.



SCALE 1:24 000



CONTOUR INTERVAL 40 FEET  
NATIONAL GEODETIC VERTICAL DATUM OF 1929  
TO CONVERT FROM FEET TO METERS, MULTIPLY BY 0.3048



1	2	3	Symbol	Description
1	2	3	1	Sweetwater Creek
4	5	6	2	Griffin Point
7	8	9	3	Wade Hollow Reservoir
10	11	12	4	Pine Lake
13	14	15	5	Canaan Creek
16	17	18	6	Henrieville
19	20	21	7	Canaan Peak
22	23	24	8	Death Ridge

HIGHWAYS AND ROADS	
Interstate	Shield with number
U. S.	Shield with number
State	Shield with number
County	Shield with number
National Forest, suitable for passenger cars	Shield with number
National Forest, suitable for high clearance vehicles	Shield with number
National Forest Trail	Shield with number
Primary highway	Thick red line
Secondary highway	Thin red line
Light-duty road	Dashed red line
Composition: Unspecified	Thin black line
Paved	Thin black line with cross-ticks
Gravel	Thin black line with cross-ticks
Dirt	Thin black line with cross-ticks
Unimproved; 4 wheel drive	Thin black line with cross-ticks
Trail	Thin black line with cross-ticks
Gate; Barrier	Thin black line with cross-ticks

UPPER VALLEY, UT  
2002  
37111-F7-TF-024  
NGA 3659 III NE-SERIES V897

USGS Library  
Reston, VA  
Topo Archive

