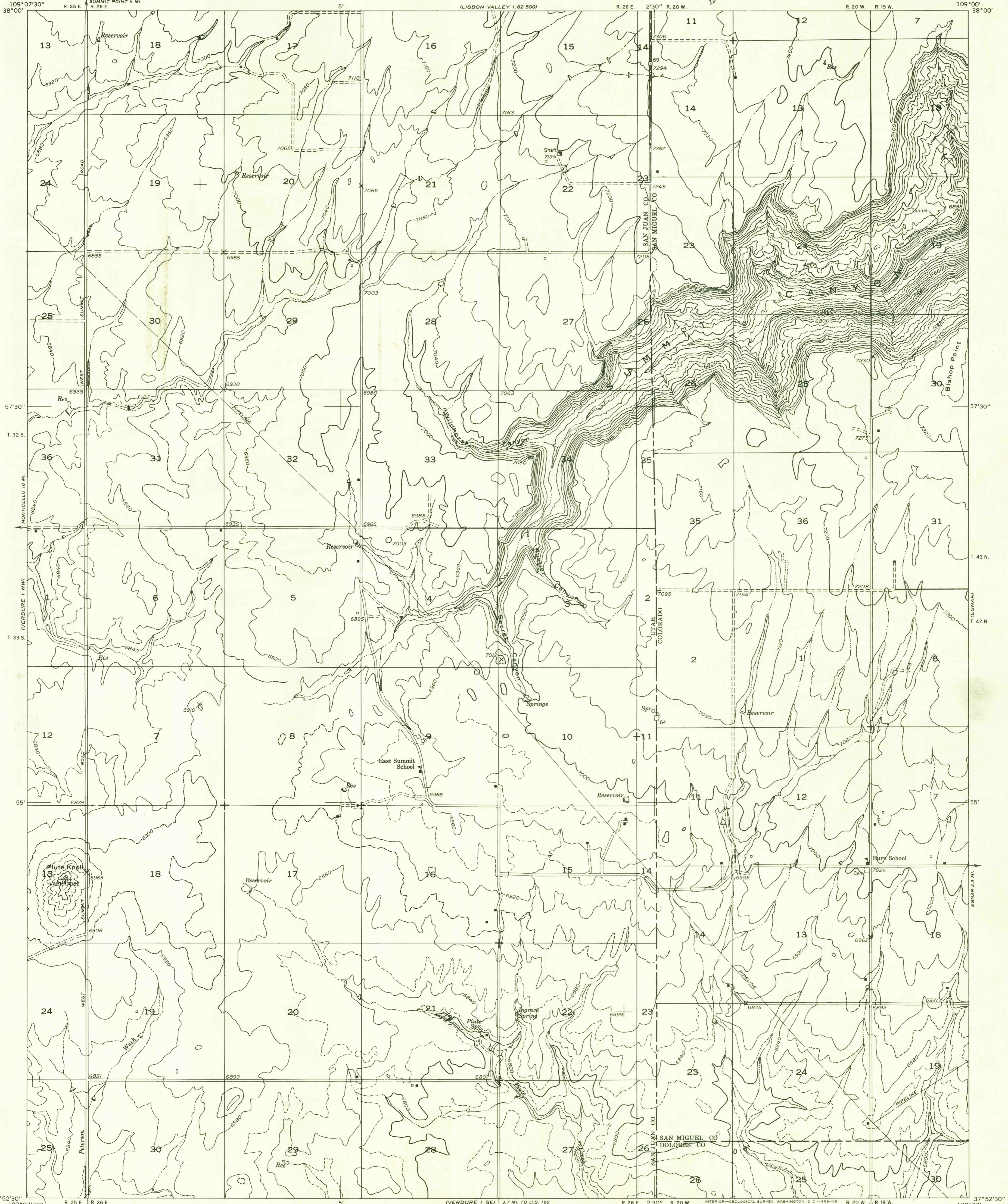


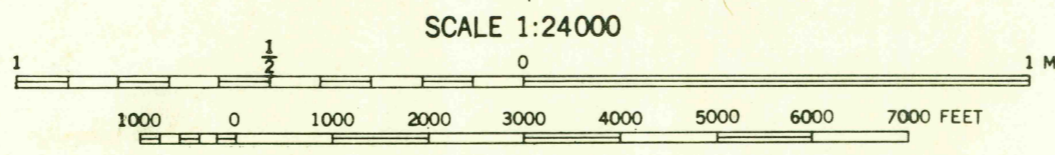
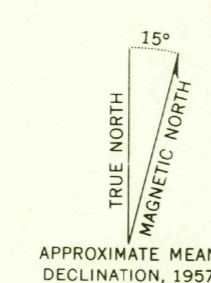
UNITED STATES
DEPARTMENT OF THE INTERIOR
GEOLOGICAL SURVEY

Preliminary edition
Pending completion of 1:62,500 scale
15 minute maps covering this area.

VERDURE 1 NE QUADRANGLE
UTAH-COLORADO



Mapped by the Geological Survey 1957
Topography by photogrammetric methods from
aerial photographs taken 1955
Symbols and other detail herein
drawn for 1:62,500 publication



CONTOUR INTERVAL 40 FEET
DASHED LINES REPRESENT 20-FOOT CONTOURS
DATUM IS MEAN SEA LEVEL

USGS
Historical
Topographic Division

U.S.G.S.
FILE COPY
TOPOGRAPHIC DIVISION

ROAD CLASSIFICATION
Improved ——— Unimproved - - - - -

VERDURE 1 NE, UTAH-COLO.
N3752.5-W10900/7.5

FEB 3 1959
1965