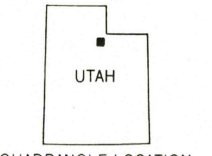
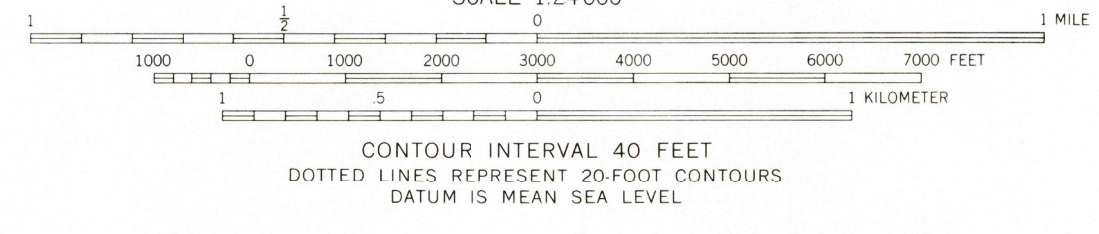
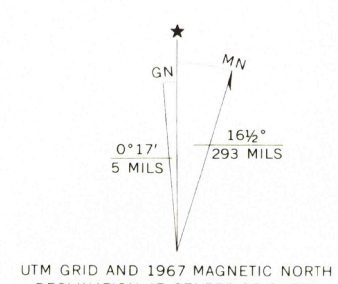




Mapped, edited, and published by the Geological Survey  
Control by USGS and USC&GS  
Topography by photogrammetric methods from aerial photographs taken 1963. Field checked 1967  
Underwater contours by U.S. Bureau of Reclamation  
Polyconic projection. 1927 North American datum  
10,000-foot grid based on Utah coordinate system, north zone  
1000-meter Universal Transverse Mercator grid ticks, zone 12, shown in blue  
Fine red dashed lines indicate selected fence lines



ROAD CLASSIFICATION

Heavy-duty	Light-duty
Medium-duty	Unimproved dirt
Interstate Route	U.S. Route

USGS  
Historical File  
Topographic Division

WANSHIP, UTAH  
N4045—W1122.5/7.5  
1967

AMS 3765 IV SW—SERIES W897

JUL 3 1 1978