
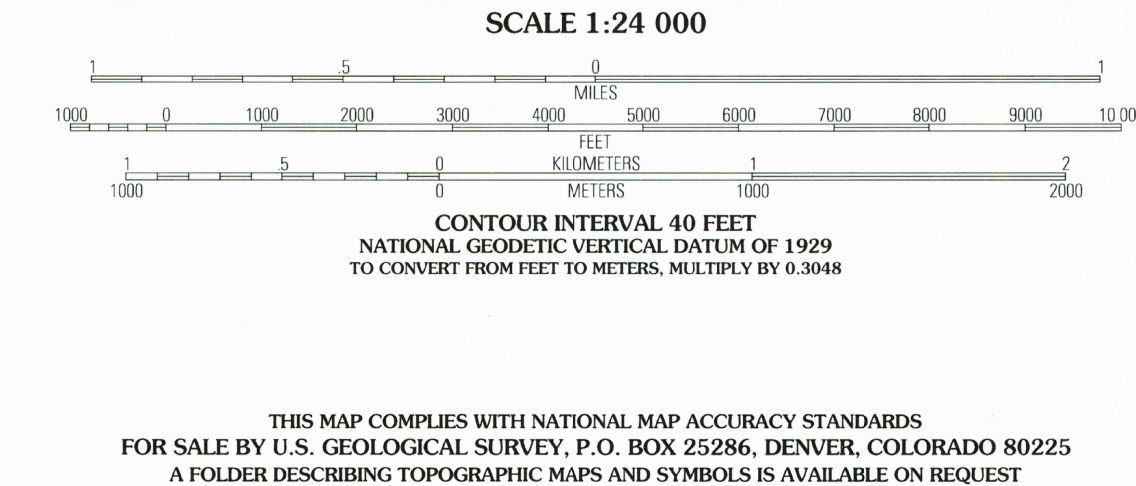
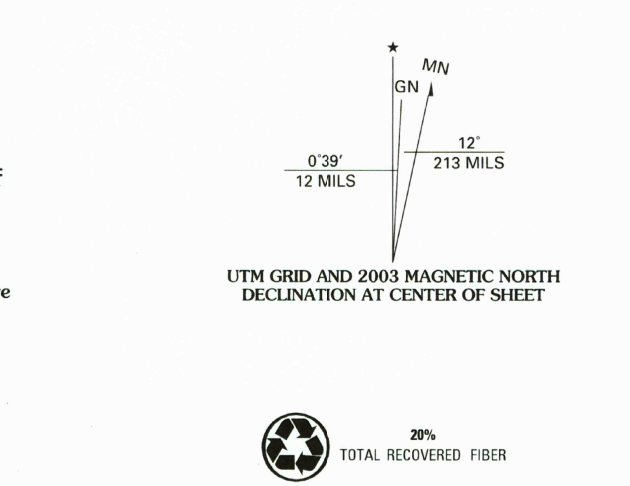


Produced by the United States Geological Survey 1985 Revision by USDA Forest Service 2001 Topography compiled 1978. Planimetry derived from imagery taken 1997 and other sources. Public Land Survey System and survey control current as of 2003. Boundaries current as of 2003.



Legend for highways and roads, including Interstate, U.S., State, County, National Forest, and National Forest Trail symbols and descriptions.

USGS Library Reston, VA. Topo Archive



1818 00422943 9