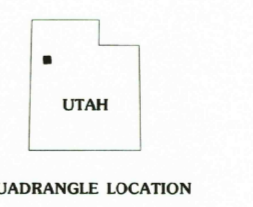
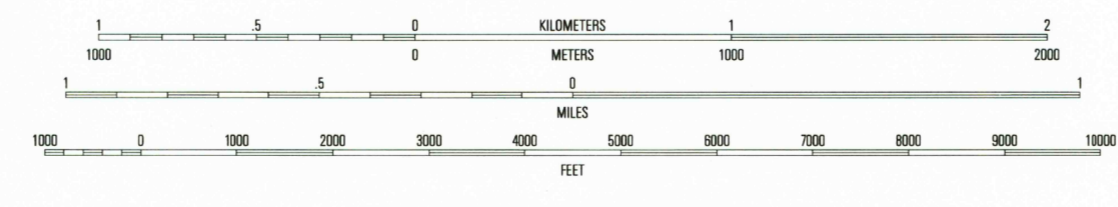
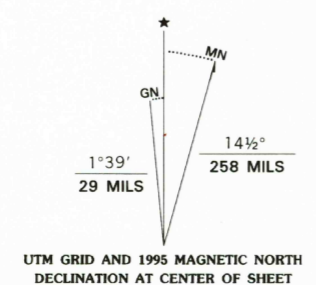


Produced by the United States Geological Survey  
Compiled from imagery dated 1973. Revised from imagery dated 1993. PLS, survey control, contours, and elevations current as of 1973. Map edited 1995.  
North American Datum of 1983 (NAD 83). Projection and blue 1000-meter ticks: Universal Transverse Mercator, zone 12. 2500-meter ticks: Utah Coordinate System of 1983 (central zone).  
North American Datum of 1927 (NAD 27) is shown by dashed corner ticks. The values of the shift between NAD 83 and NAD 27 for 7.5-minute intersections are obtainable from National Geodetic Survey NADCON software.  
There may be private inholdings within the boundaries of the National or State reservations shown on this map. Where omitted, land lines have not been established.



ROAD CLASSIFICATION

Primary highway ..... Light-duty road, hard or hard surface .....  
Secondary highway ..... Improved surface .....  
Secondary highway ..... Unimproved road .....

Interstate Route U.S. Route State Route

1	2	3	1 South of Arinosa SW
4	5	6	2 South of Arinosa SE
7	8	7	3 Wildcat Mountain NW
		8	4 North of Gold Hill Wash
			5 Wildcat Mountain SW
			6 Gold Hill Wash
			7 East of Gold Hill Wash
			8 Granite Peak NW

WEST OF WILDCAT MOUNTAIN SW, UT  
40113-C5-TF-024  
1993  
DMA 3264 I SE-SERIES V897

REC'D FILE COPY  
OCT 16 1996  
MAP SERVICES

