

Mapped, edited, and published by the Geological Survey

Control by USGS and NOS/NOAA

Topography by photogrammetric methods from aerial photographs taken 1980. Field checked 1981. Map edited 1985

Projection: Utah coordinate system, central zone (Lambert conformal conic)

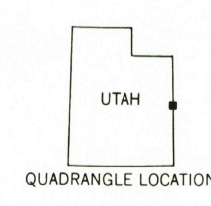
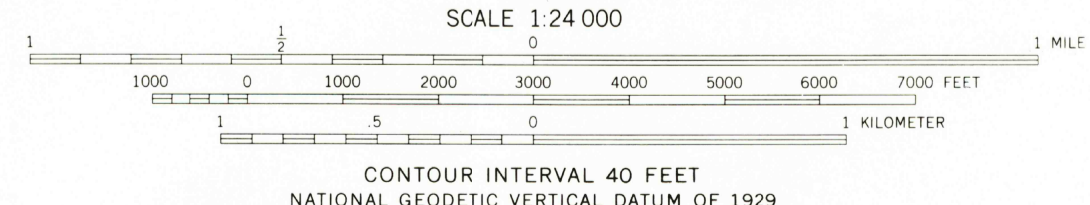
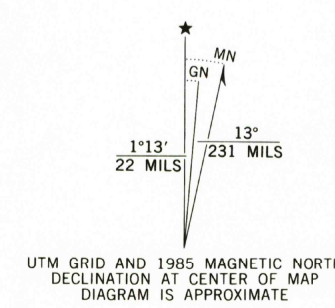
10,000-foot grid ticks based on Utah coordinate system, central zone and Colorado coordinate system, central zone 1000-meter Universal Transverse Mercator grid, zone 12

1927 North American Datum

To place on the predicted North American Datum 1983 move the projection lines 5 meters north and 58 meters east as shown by dashed corner ticks

Where omitted, land lines have not been established or are not shown because of insufficient data

Fine red dashed lines indicate selected fence lines



ROAD CLASSIFICATION

| | |
|---------------------------------|---|
| Primary highway, hard surface | Light duty road, hard or improved surface |
| Secondary highway, hard surface | Unimproved road |
| Interstate Route | U.S. Route |
| | State Route |

THIS MAP COMPLIES WITH NATIONAL MAP ACCURACY STANDARDS
FOR SALE BY U.S. GEOLOGICAL SURVEY, DENVER, COLORADO 80225, OR RESTON, VIRGINIA 22092
A FOLDER DESCRIBING TOPOGRAPHIC MAPS AND SYMBOLS IS AVAILABLE ON REQUEST

WESTWATER, UTAH-COLO.
39109-A1-TF-024

1985

DMA 4162 II SE-SERIES V897

USGS MAP HISTORICAL MAP
FEB 20 1996
REC'D FILE COPY