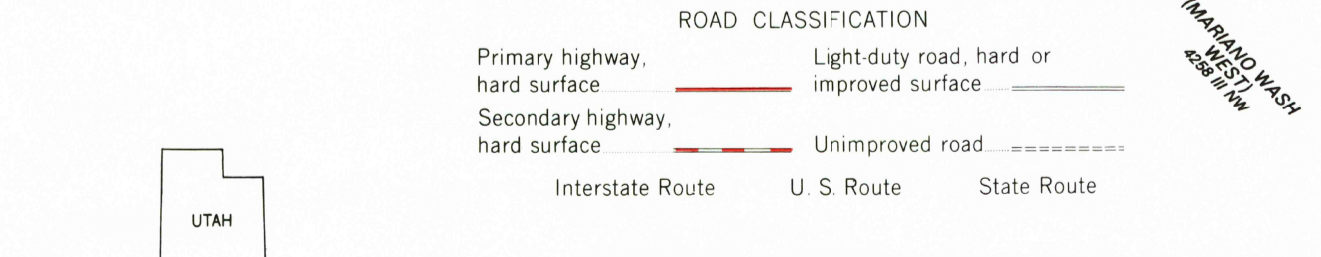
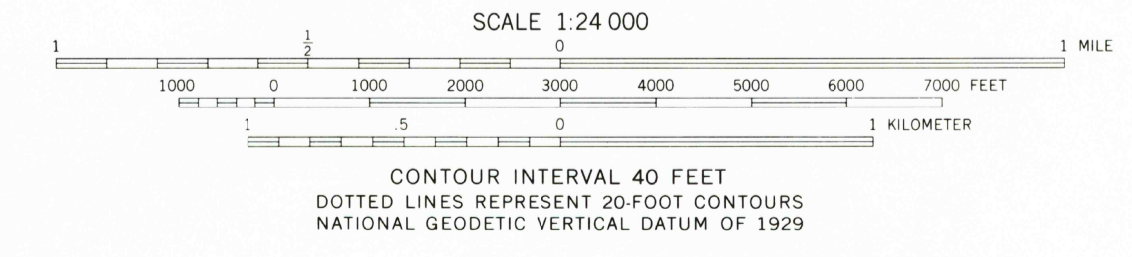
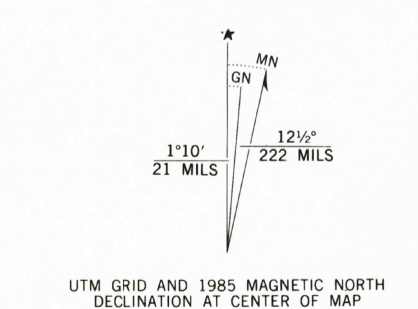


Mapped, edited, and published by the Geological Survey
Control by USGS and NOS/NOAA
Topography by photogrammetric methods from aerial photographs taken 1978. Field checked 1979. Map edited 1985
Projection: Utah coordinate system, south zone (Lambert conformal conic)
10,000-foot grid ticks based on Utah coordinate system, south zone and Colorado coordinate system, south zone 1000-meter Universal Transverse Mercator grid, zone 12 1927 North American Datum
To place on the predicted North American Datum 1983 move the projection lines 3 meters north and 59 meters east as shown by dashed corner ticks
There may be private inholdings within the boundaries of the National or State reservations shown on this map



THIS MAP COMPLIES WITH NATIONAL MAP ACCURACY STANDARDS
FOR SALE BY U.S. GEOLOGICAL SURVEY, DENVER, COLORADO 80225, OR RESTON, VIRGINIA 22092
A FOLDER DESCRIBING TOPOGRAPHIC MAPS AND SYMBOLS IS AVAILABLE ON REQUEST

WICKIUP CANYON, UTAH-COLO.
SE/4 CAJON MESA 15' QUADRANGLE
37109-C1-TF-024
1985
DMA 4158 I SE-SERIES V897