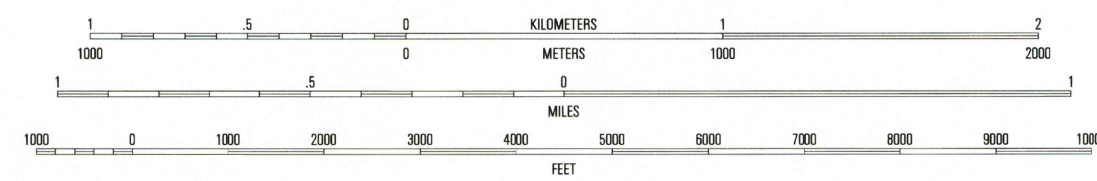
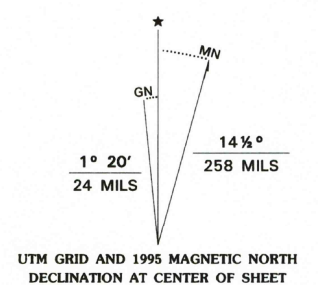


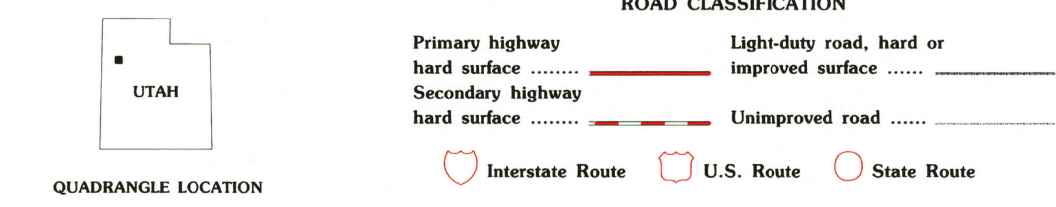
USGS NHD HISTORICAL  
MAP ARCHIVES  
AUG 12 1996  
REC'D FILE COPY

Produced by the United States Geological Survey  
Compiled from imagery dated 1993. Revised from imagery dated 1995. PLSS current as of 1995. Survey control, contours and elevations current as of 1995.  
North American Datum of 1983 (NAD 83). Projection and blue 1000-meter ticks: Universal Transverse Mercator, zone 2500-meter ticks: Utah Coordinate System of 1983 (central zone).  
North American Datum of 1927 (NAD 27) is shown by dashed corner ticks. The values of the shift between NAD 83 and NAD 27 for 7.5-minute intersections are obtainable from National Geodetic Survey NADCON software.  
There may be private inholdings within the boundaries of the National or State reservations shown on this map.  
Where omitted, land lines have not been established.



SCALE 1:24 000  
CONTOUR INTERVAL 20 FEET  
SUPPLEMENTARY CONTOUR INTERVAL 5 FEET  
NATIONAL GEODETIC VERTICAL DATUM OF 1929

THIS MAP COMPLIES WITH NATIONAL MAP ACCURACY STANDARDS  
FOR SALE BY U.S. GEOLOGICAL SURVEY  
DENVER, COLORADO 80225, OR RESTON, VIRGINIA 22092  
A FOLDER DESCRIBING TOPOGRAPHIC MAPS AND SYMBOLS IS AVAILABLE ON REQUEST



QUADRANGLE LOCATION

1	2	3
4	5	6
7	8	

1 Aragonite SW  
2 Aragonite SE  
3 Quincey Spring  
4 Wig Mountain NW  
5 Tabby's Peak  
6 Wig Mountain SW  
7 Wig Mountain  
8 Tabby's Peak SW

WIG MOUNTAIN NE, UT  
40113-D1-TF-024  
1993

ADJOINING 7.5' QUADRANGLE NAMES

DMA 3364 1 NE-SERIES V897

