

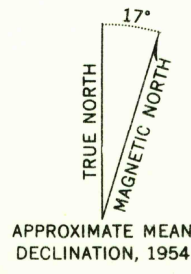




U.S.G.S.  
FILE COPY  
TOPOGRAPHIC DIVISION

Mapped, edited, and published by the Geological Survey  
Control by USGS and USCGS  
Topography from aerial photographs by Kelsh plotter  
and by planetable surveys 1954. Aerial photographs taken 1953  
Polyconic projection. 1927 North American datum  
10,000-foot grid based on Utah coordinate system, central zone



ROAD CLASSIFICATION

Heavy-duty	Light-duty
Medium-duty	Unimproved dirt
U. S. Route	State Route

U.S.G.S.  
FILE COPY  
TOPOGRAPHIC DIVISION

WIG MTN. NW, UTAH  
N 4022.5—W 11307.5/7.5  
1954