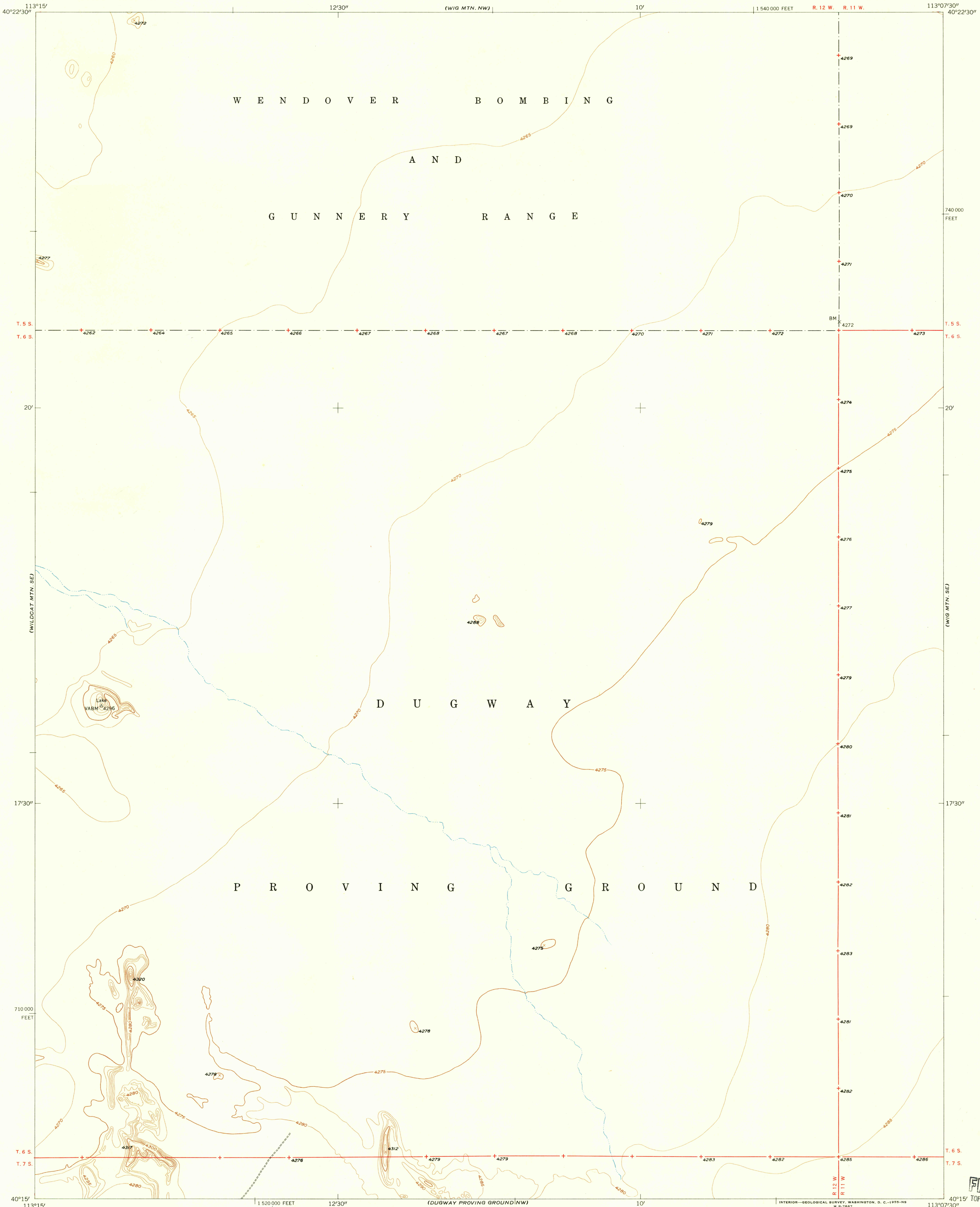


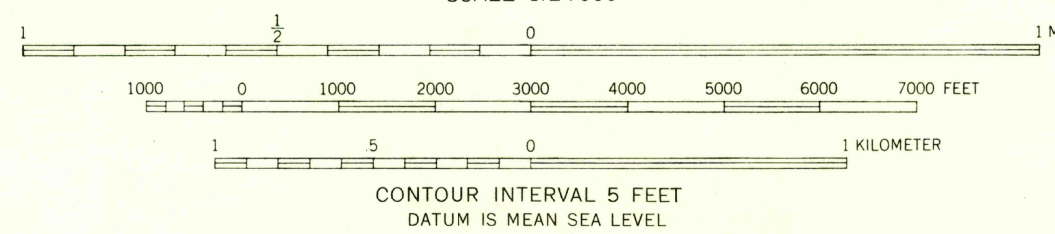
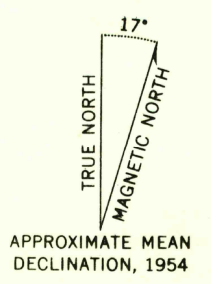
U.S.G.S.
FILE COPY
TOPOGRAPHIC DIVISION



(WILDCAT MTN. SE)

(WIG MTN. SE)

Mapped, edited, and published by the Geological Survey
Control by USGS
Culture and drainage compiled from aerial photographs taken 1953. Topography by plane-table methods 1954
Polyconic projection. 1927 North American datum
10,000-foot grid based on Utah coordinate system, central zone



USGS
Historical File
Topographic Division

ROAD CLASSIFICATION

Heavy-duty	Light-duty
Medium-duty	Unimproved dirt
U. S. Route	State Route



WIG MTN. SW, UTAH
N 4015—W 11307.5/7.5

U.S.G.S.
FILE COPY
TOPOGRAPHIC DIVISION