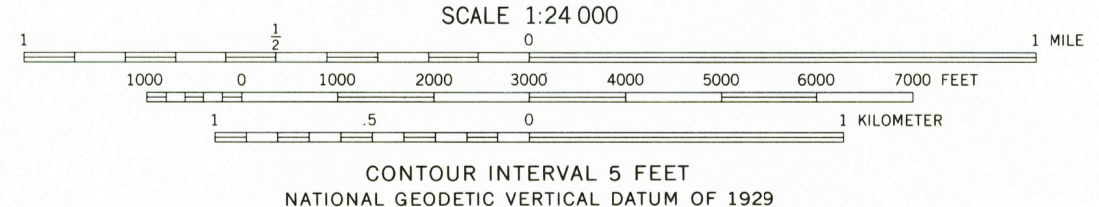
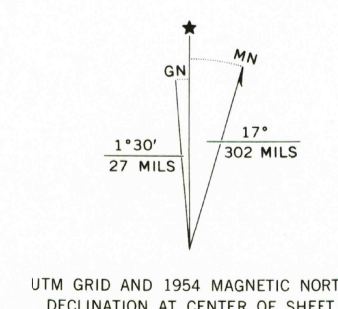


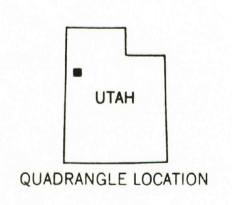
Produced by the United States Geological Survey
Control by USGS and NOS/NOAA
Culture and drainage compiled from aerial photographs taken 1953. Topography by plane-table surveys 1954. 1927 North American Datum (NAD 27). Projection and 10000-foot ticks: Utah Coordinate System, central zone (Transverse Mercator).
Blue 1000-meter Universal Transverse Mercator ticks, zone 12 North American Datum of 1983 (NAD 83) is shown by dashed corner ticks. The values of the shift between NAD 27 and NAD 83 for 7.5-minute intersections are given in USGS Bulletin 1875. Where omitted, land lines have not been established.



ROAD CLASSIFICATION

Primary highway, hard surface	Light-duty road, hard or improved surface
Secondary highway, hard surface	Unimproved road

○ Interstate Route □ U. S. Route ○ State Route



THIS MAP COMPLIES WITH NATIONAL MAP ACCURACY STANDARDS FOR SALE BY U.S. GEOLOGICAL SURVEY DENVER, COLORADO 80225, OR RESTON, VIRGINIA 22092 A FOLDER DESCRIBING TOPOGRAPHIC MAPS AND SYMBOLS IS AVAILABLE ON REQUEST

WILDCAT MTN. SE, UTAH
40113-C3-TF-024
1954
DMA 3364 IV SE-SERIES V897

