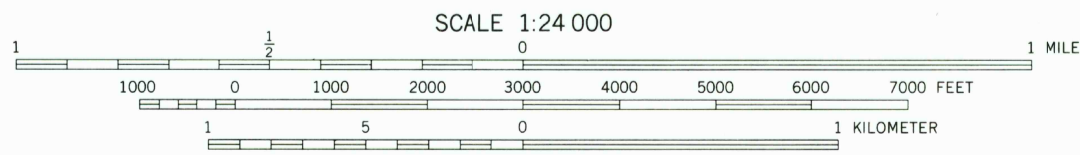
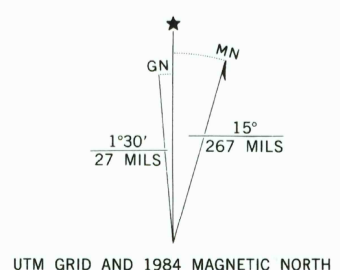


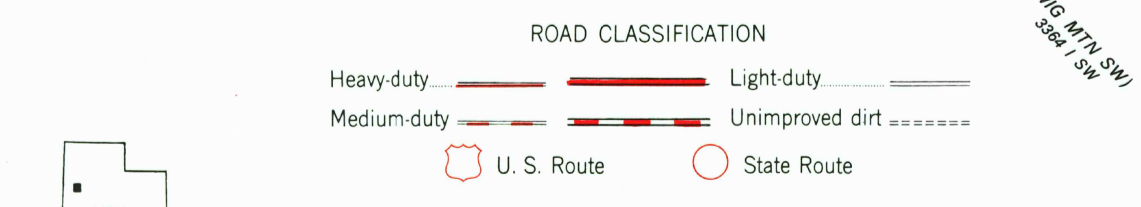


Mapped, edited, and published by the Geological Survey
Control by USGS and NOS/NOAA
Topography by photogrammetric methods from aerial photographs taken 1953 and planetable surveys 1954
Polyconic projection. 10,000-foot grid ticks based on Utah coordinate system, central zone
1000-meter Universal Transverse Mercator grid ticks zone 12, shown in blue
1927 North American Datum
To place on the predicted North American Datum 1983 move the projection lines 10 meters north and 69 meters east as shown by dashed corner ticks
There may be private inholdings within the boundaries of the National or State reservations shown on this map



CONTOUR INTERVAL 20 FEET
DASHED LINES REPRESENT 5 FOOT CONTOURS
NATIONAL GEODETIC VERTICAL DATUM OF 1929

THIS MAP COMPLIES WITH NATIONAL MAP ACCURACY STANDARDS
FOR SALE BY U. S. GEOLOGICAL SURVEY, DENVER, COLORADO 80225, OR RESTON, VIRGINIA 22092
A FOLDER DESCRIBING TOPOGRAPHIC MAPS AND SYMBOLS IS AVAILABLE ON REQUEST



WILDCAT MTN., UTAH
40113-D3-TF-024

1954
PHOTOREVISED 1984
DMA 3364 IV NE—SERIES V897

Revisions shown in purple and woodland compiled from aerial photographs taken 1982 and other sources
This information not field checked. Map edited 1984

RETURN TO:
USGS NHD HISTORICAL MAP ARCHIVES