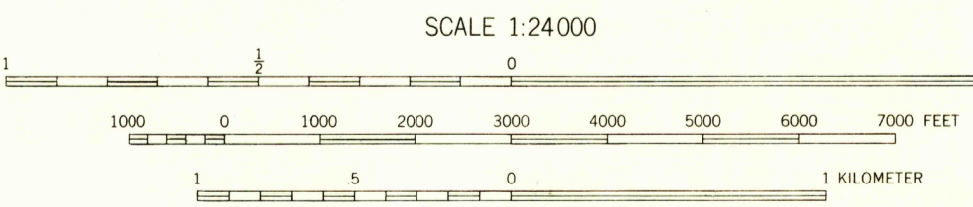
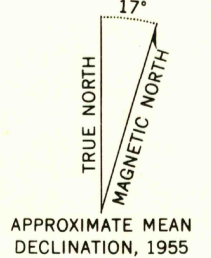


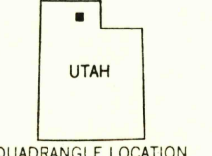
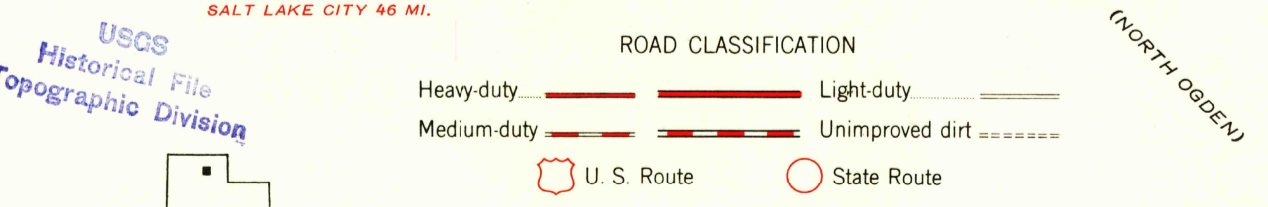
U.S.G.S.  
FILE COPY  
TOPOGRAPHIC DIVISION

U.S.G.S.  
FILE COPY  
TOPOGRAPHIC DIVISION

Mapped, edited, and published by the Geological Survey  
Control by USGS, USC&GS, and USBR  
Topography from planimetric surveys 1923-24 and by multiplex methods  
Culture and drainage compiled from aerial photographs taken 1953  
Contour revision and field check 1955  
Polyconic projection. 1927 North American datum  
10,000-foot grid based on Utah coordinate system, north zone  
Dashed land lines indicate approximate locations



CONTOUR INTERVAL 20 FEET  
DASHED LINES REPRESENT 5 FOOT CONTOURS  
DATUM IS MEAN SEA LEVEL



WILLARD, UTAH  
N4122.5—W11200/7.5