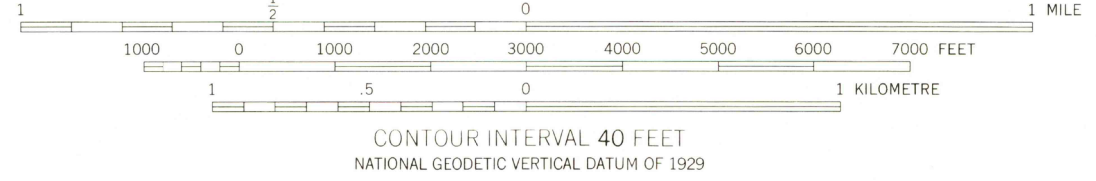
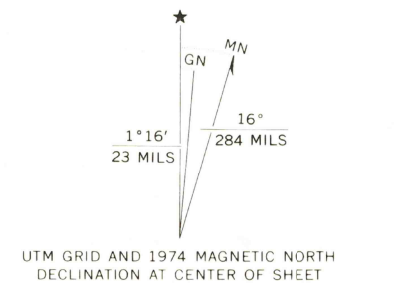
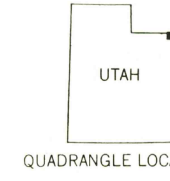


Mapped, edited, and published by the Geological Survey

Control by USGS
Topography from aerial photographs by multiplex methods
Aerial photographs taken 1950. Field check 1952
Polyconic projection. 1927 North American datum
10,000-foot grids based on Utah coordinate system, north zone,
and Colorado coordinate system, north zone
1000-metre Universal Transverse Mercator grid ticks,
zone 12, shown in blue



CONTOUR INTERVAL 40 FEET
NATIONAL GEODETIC VERTICAL DATUM OF 1929



ROAD CLASSIFICATION
Light-duty ——— Unimproved dirt - - - - -

MAR 3 1975
WILLOW CREEK BUTTE, UTAH-COLO.
N4052.5-W10900/7.5

THIS MAP COMPLIES WITH NATIONAL MAP ACCURACY STANDARDS
FOR SALE BY U. S. GEOLOGICAL SURVEY, DENVER, COLORADO 80225 OR RESTON, VIRGINIA 22092
A FOLDER DESCRIBING TOPOGRAPHIC MAPS AND SYMBOLS IS AVAILABLE ON REQUEST

USGS
Historical File
Topographic Division

1952
MINOR REVISIONS 1974
AMS 4165 1 NE - SERIES V897

1050