
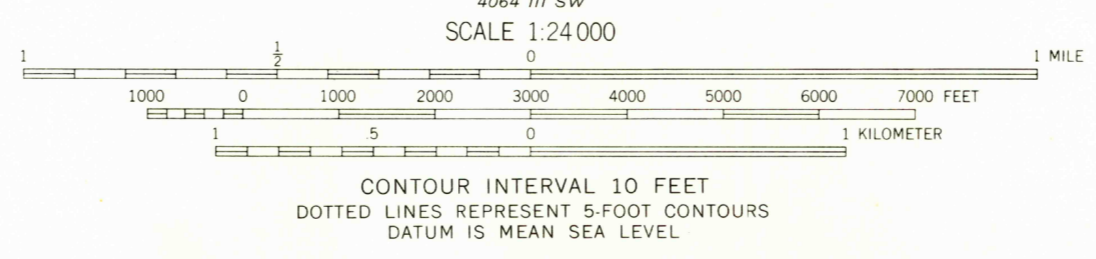
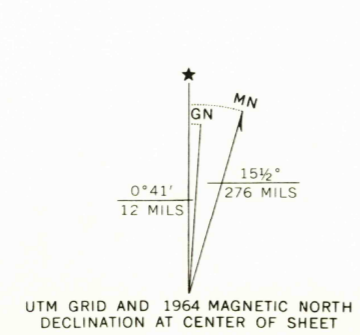




Mapped, edited, and published by the Geological Survey
in cooperation with the Bureau of Reclamation
Control by USGS and USC&GS
Topography by photogrammetric methods from aerial
photographs taken 1963. Field checked 1964
Polyconic projection: 1927 North American datum
10,000-foot grid based on Utah coordinate system, central zone
1000 meter Universal Transverse Mercator grid ticks,
zone 12, shown in blue
Fine red dashed lines indicate selected fence lines



THIS MAP COMPLIES WITH NATIONAL MAP ACCURACY STANDARDS
FOR SALE BY U. S. GEOLOGICAL SURVEY, DENVER, COLORADO 80225 OR WASHINGTON, D. C. 20242
A FOLDER DESCRIBING TOPOGRAPHIC MAPS AND SYMBOLS IS AVAILABLE ON REQUEST

WINDY RIDGE, UTAH
N4007.5—W10952.5/7.5
1964
AMS 4064 III NW—SERIES V897

U.S.G.S.
FILE COPY
TOPOGRAPHIC DIVISION

2255