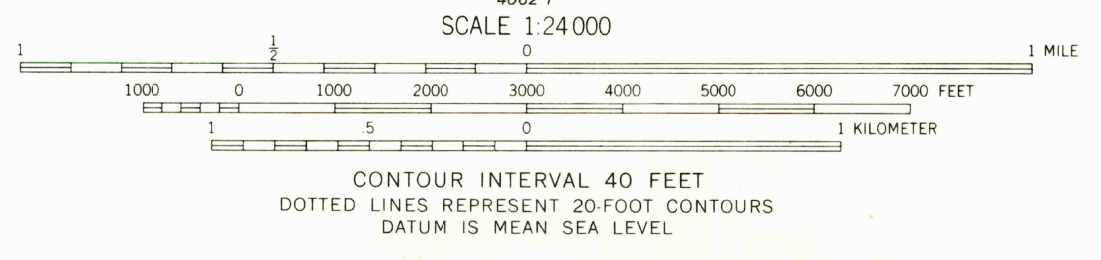
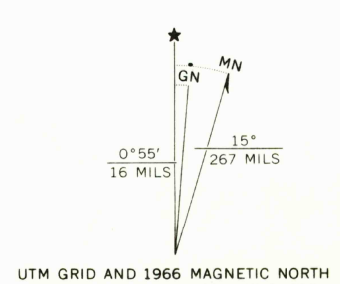
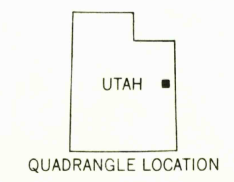


Mapped, edited, and published by the Geological Survey
Control by USGS and USC&GS
Topography by photogrammetric methods from aerial
photographs taken 1965. Field checked 1966.
Polyconic projection. 1927 North American datum
10,000-foot grid based on Utah coordinate system, central zone
1000-meter Universal Transverse Mercator grid ticks,
zone 12, shown in blue



USGS
Historic
Topographic Division



U.S.G.S.
FILE COPY
TOPOGRAPHIC DIVISION

WOLF POINT, UTAH
N3930—W10930/7.5
1966
AMS 4063 II SE—SERIES B697

AUG 25 1970

2600