

Produced by the United States Geological Survey 1985 Revision by USDA Forest Service 2001. Topography compiled 1978. Planimetry derived from imagery taken 1998 and other sources. Public Land Survey System and survey control current as of 2003. Boundaries current as of 2003. North American Datum of 1927 (NAD 27). Projection and 10 000-foot ticks: Utah coordinate system, south zone (Lambert conformal conic). Blue 1000-meter Universal Transverse Mercator ticks, zone 12. North American Datum of 1983 (NAD 83) is shown by dashed corner ticks. The values of the shift between NAD 27 and NAD 83 for 7.5-minute intersections are obtainable from National Geodetic Survey NADCON software. Non-National Forest System lands within the National Forest. Inholdings may exist in other National or State reservations. This map is not a legal document. Public lands are subject to change and leasing, and may have access restrictions; check with appropriate offices. Obtain permission before entering private lands. Protracted Blocks (PB) are unsurveyed land of uncertain acreage.

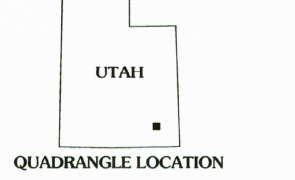
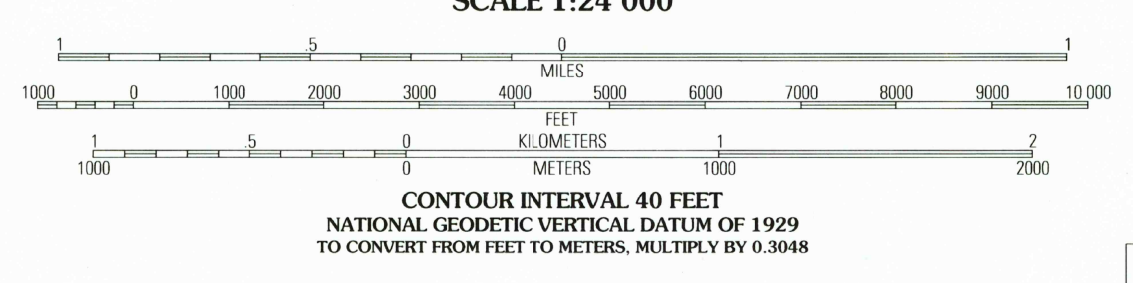
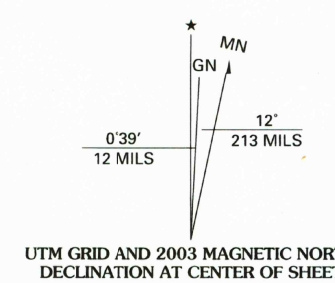



Table with 8 columns and 2 rows showing adjacent quadrangles and their corresponding map sheet numbers.

Legend for highways and roads, including symbols for Interstate, U.S. Highway, State Highway, County Highway, National Forest trails, and various road types (Primary, Secondary, Light-duty, Unimproved, etc.).

THIS MAP COMPLIES WITH NATIONAL MAP ACCURACY STANDARDS FOR SALE BY U.S. GEOLOGICAL SURVEY, P.O. BOX 25286, DENVER, COLORADO 80225 A FOLDER DESCRIBING TOPOGRAPHIC MAPS AND SYMBOLS IS AVAILABLE ON REQUEST

USGS Library Reston, VA. Topo Archive



WOODENSHOE BUTTES, UT 2001 37109-F8-TF-024 NIMA 4059-III NW-SERIES V897