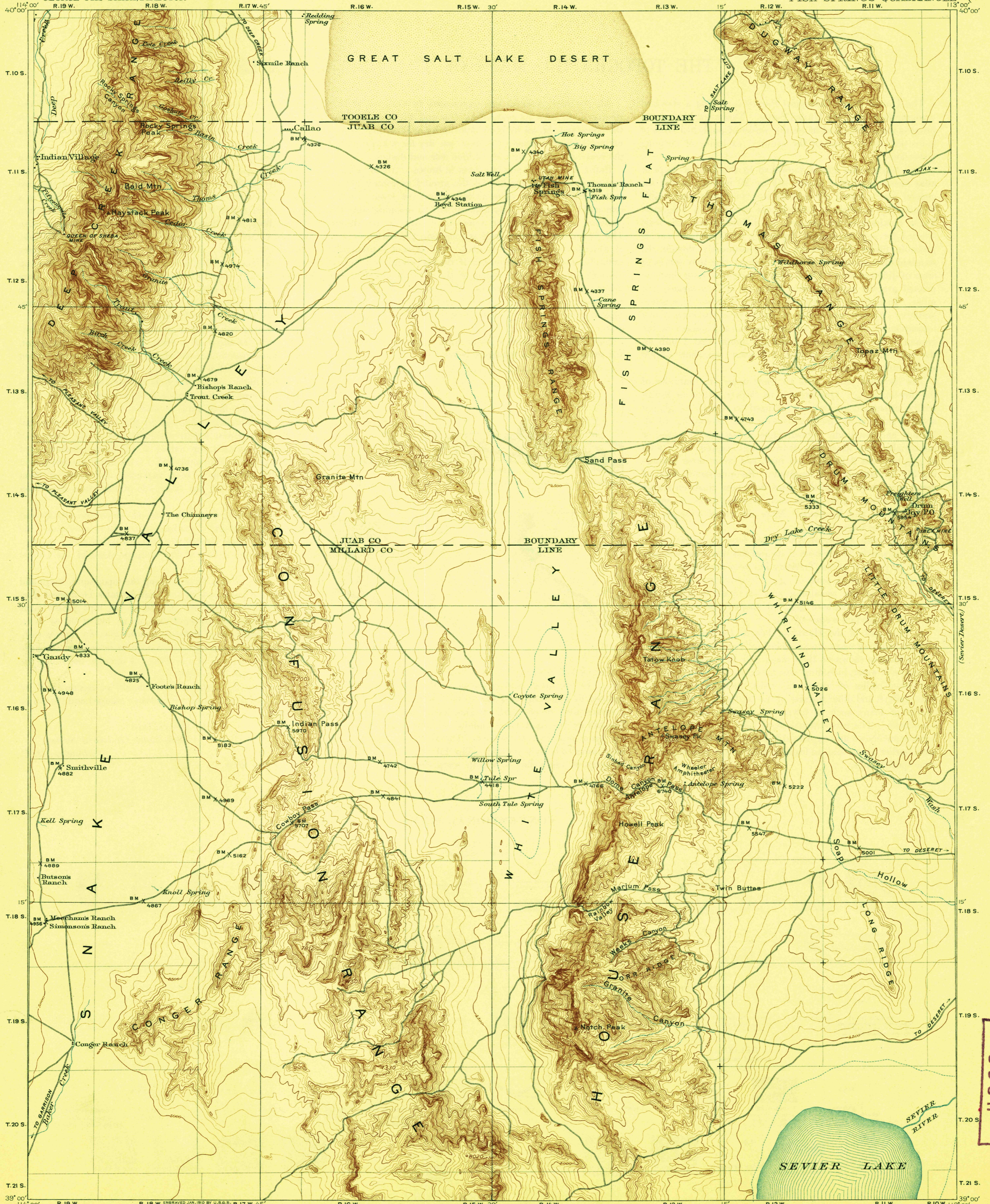
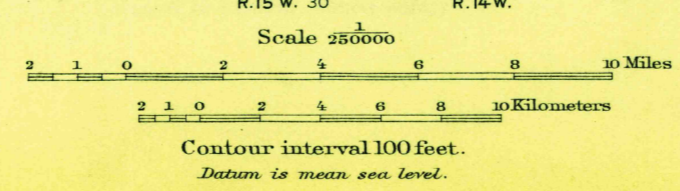
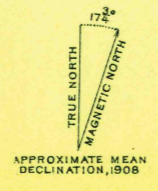


TOPOGRAPHY



R.B. Marshall, Chief Geographer.
T.G. Gardine, Geographer in charge.
Topography by Fred McLaughlin.
Control by Coast and Geodetic Survey and T.A. Green.
Surveyed in 1908.



USGS
HISTORICAL FILE
TOPOGRAPHIC DIVISION

Edition of June 1910, reprinted 1920.

APR 30 1920 5200

FISH SPRINGS, Utah

U. S. G. S.
FILE COPY
Ed. Div. Topographic Maps.

5200