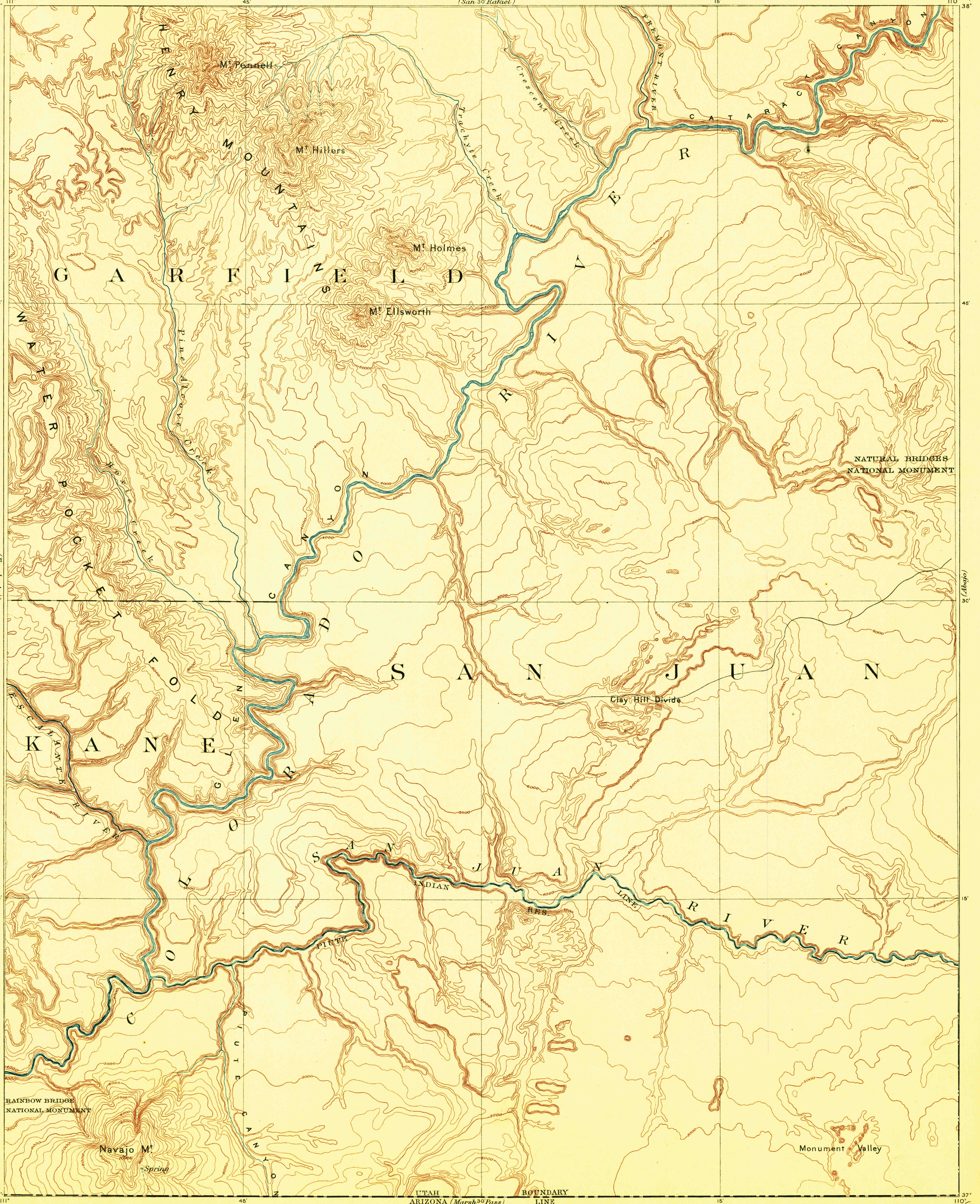


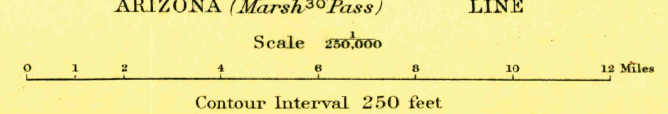

(San to Rafael)

(La Sol)



U. S. G. S.
FILE COPY
Ed. Div. Topographic Maps.

Henry Gannett, Chief Geographer.
A. H. Thompson, Geographer in charge.
Triangulation by A. P. Davis.
Topography by the U. S. Geological and Powell Surveys.



U. S. G. S.
Historical File
Topographic Division
Ed. Div. Topographic Maps.

USGS
Historical File
Topographic Division

HENRY MOUNTAINS

AUG 30 1920 2550

2550