
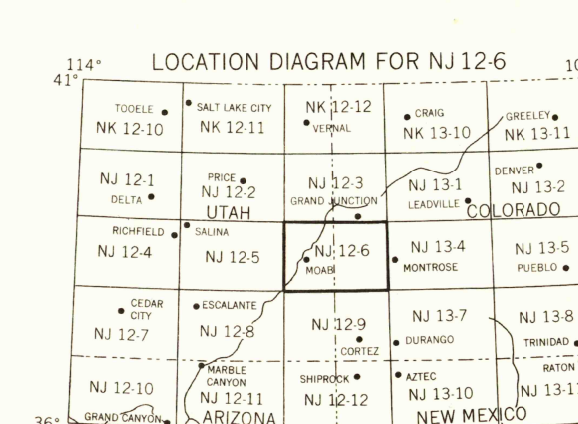
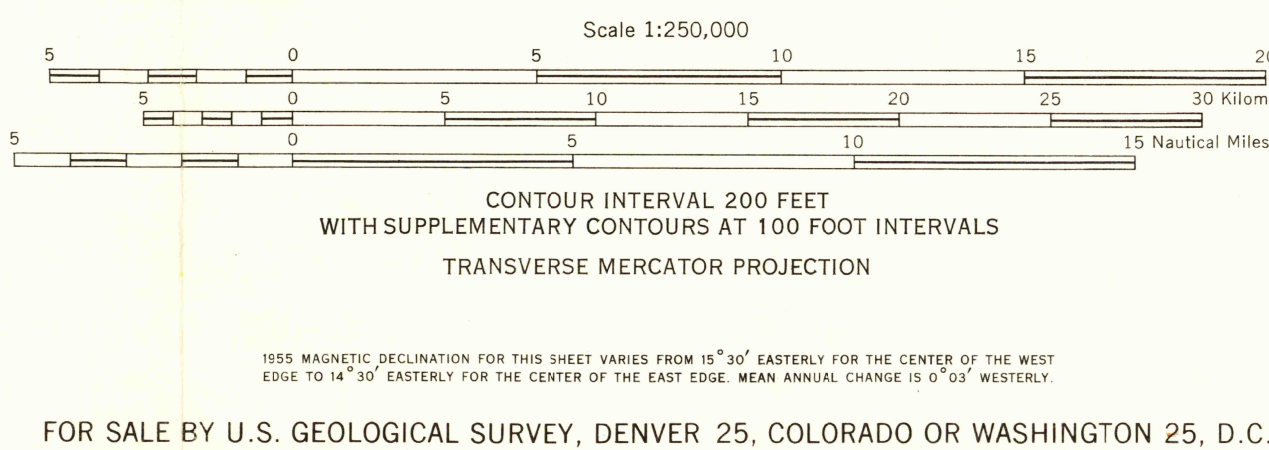
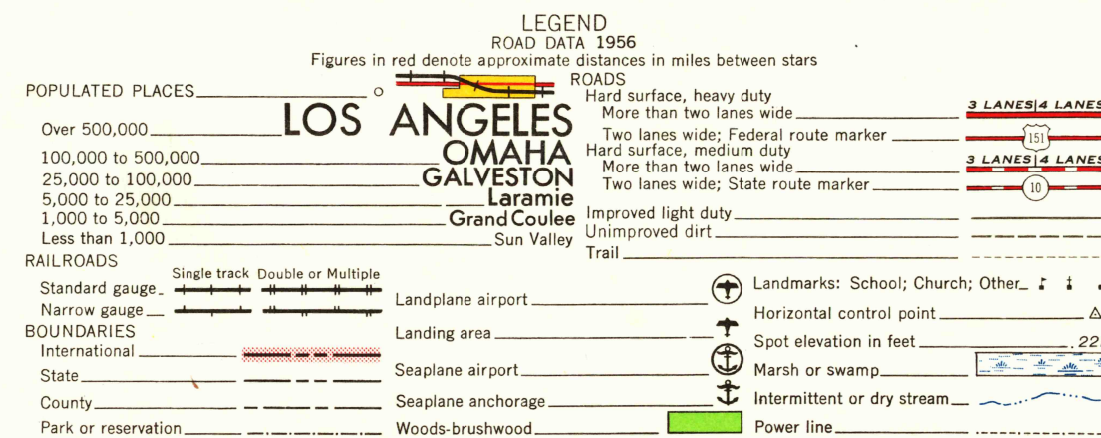


Prepared by the Army Map Service (AGS), Corps of Engineers, U. S. Army, Washington, D. C. Compiled in 1957 by photogrammetric methods and from United States Quadrangles 1:24,000, 1:25,000 and 1:50,000 USGS and AMS, 1948-1953. Planimetric detail revised by photo-planimetric methods. Horizontal and vertical control by USGS and USCGS. Photography field annotated 1956.

100,000 foot grids based on Colorado coordinate system, south and central zones, and Utah coordinate system, south and central zones.

10,000 meter Universal Transverse Mercator grid ticks, zone 12, shown in blue.



U.S.G.S. FILE COPY

3030