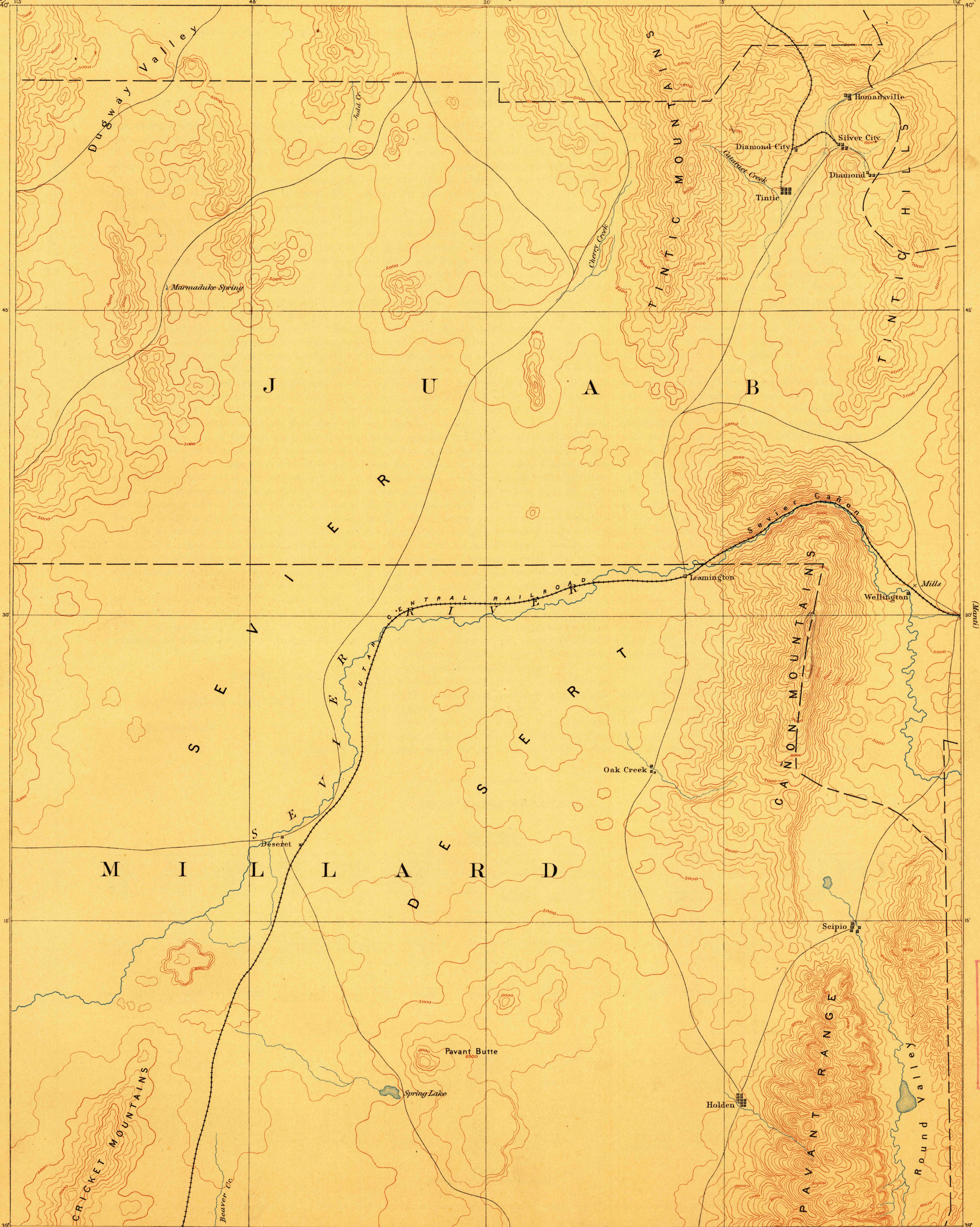


RECONNAISSANCE MAP
UTAH. SEVIER DESERT SHEET
(Tooele Valley)

U.S. GEOLOGICAL SURVEY
GEORGE OTIS SMITH, DIRECTOR

(Fish Springs)

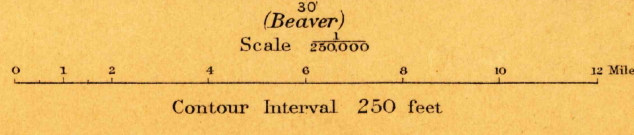

(Salt Lake)



U. S. G. S.
FILE COPY
Ed. Div. Topographic Maps.

U. S. G. S.
FILE COPY
Ed. Div. Topographic Maps.

Triangulation and Topography
by the Wheeler and Powell Surveys.



USGS
Historical File
Topographic Division

Edition of Dec. 1885, reprinted Sept. 1911.

OCT 31 1911 1026

SEVIER DESERT, Utah.