

Prepared by the Army Map Service (AMS), Corps of Engineers, U.S. Army, Washington, D.C. Compiled in 1955 by photogrammetric methods and from United States Quadrangles, 1:24,000 and 1:62,500, U.S. Geological Survey, 1915-1952. Planimetric detail revised by photogrammetric methods. Control by USCGS, USGS, and CE. Photography field annotated, 1953.

100,000-foot grid based on Utah coordinate system, central and north zones.

10,000-meter Universal Transverse Mercator grid ticks, zone 12, shown in blue.

**LEGEND**  
ROAD DATA 1953  
Figures in red denote approximate distances in miles between stars

**POPULATED PLACES**

Over 500,000	<b>LOS ANGELES</b>
100,000 to 500,000	<b>OMAHA</b>
25,000 to 100,000	<b>GALVESTON</b>
5,000 to 25,000	<b>Laramie</b>
1,000 to 5,000	<b>Grand Coulee</b>
Less than 1,000	<b>Sun Valley</b>

**ROADS**

Hard surface, heavy duty	1 LANE 1 LANE
More than two lanes wide	2 LANE 1 LANE
Two lanes wide; Federal route marker	2 LANE 2 LANE
Hard surface, medium duty	2 LANE 2 LANE
More than two lanes wide	2 LANE 2 LANE
Two lanes wide; State route marker	2 LANE 2 LANE
Improved light duty	2 LANE 2 LANE
Unimproved dirt	2 LANE 2 LANE
Trail	2 LANE 2 LANE

**RAILROADS**


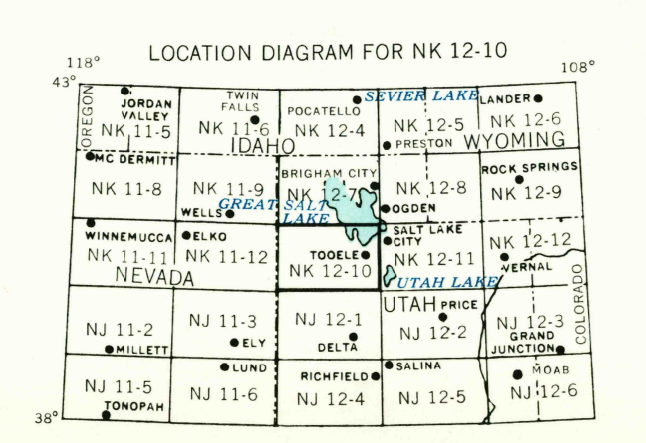
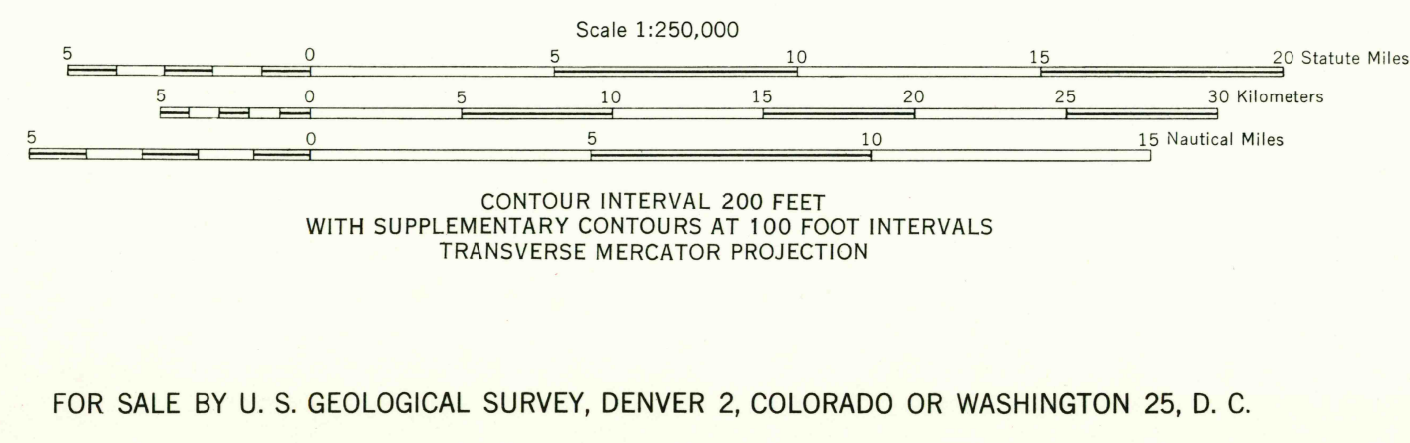
Standard gauge	Single track Double or Multiple
Narrow gauge	Single track Double or Multiple
Landplane airport	Landplane airport
Landing area	Landing area
Seaplane airport	Seaplane airport
Seaplane anchorage	Seaplane anchorage
Woods-brushwood	Woods-brushwood

**BOUNDARIES**

International	International
State	State
County	County
Park or reservation	Park or reservation

**LANDMARKS**

School; Church; Other	Landmarks: School; Church; Other
Spot elevation in feet	Spot elevation in feet
Marsh or swamp	Marsh or swamp
Intermittent or dry stream	Intermittent or dry stream
Power line	Power line



USGS Topographic Division

SECTIONIZED TOWNSHIP

6	5	4	3	2	1
7	8	9	10	11	12
13	14	15	16	17	18
19	20	21	22	23	24
25	26	27	28	29	30
31	32	33	34	35	36

U.S.G.S. FILE COPY TOPOGRAPHIC DIVISION

TOOELE, UTAH

JUN 4 1962

2145