

Uncredited advance sheet  
Subject to correction

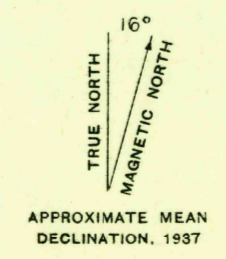
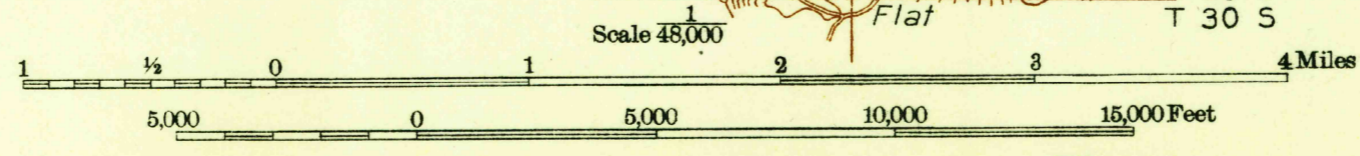
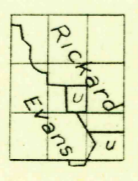
(Marysvale  
and vicinity)

(Marysvale  
and vicinity)



H. H. Hodgeson, Division Engineer  
Topography by R. T. Evans, W. B. Upton, Jr.,  
and E. S. Rickard  
Surveyed in 1936-1937

Polyconic projection. 1927 North American datum



USGS  
HISTORICAL FILE  
TOPOGRAPHIC DIVISION

DELANO PEAK, UTAH

Contour interval 50 feet  
Datum is mean sea level