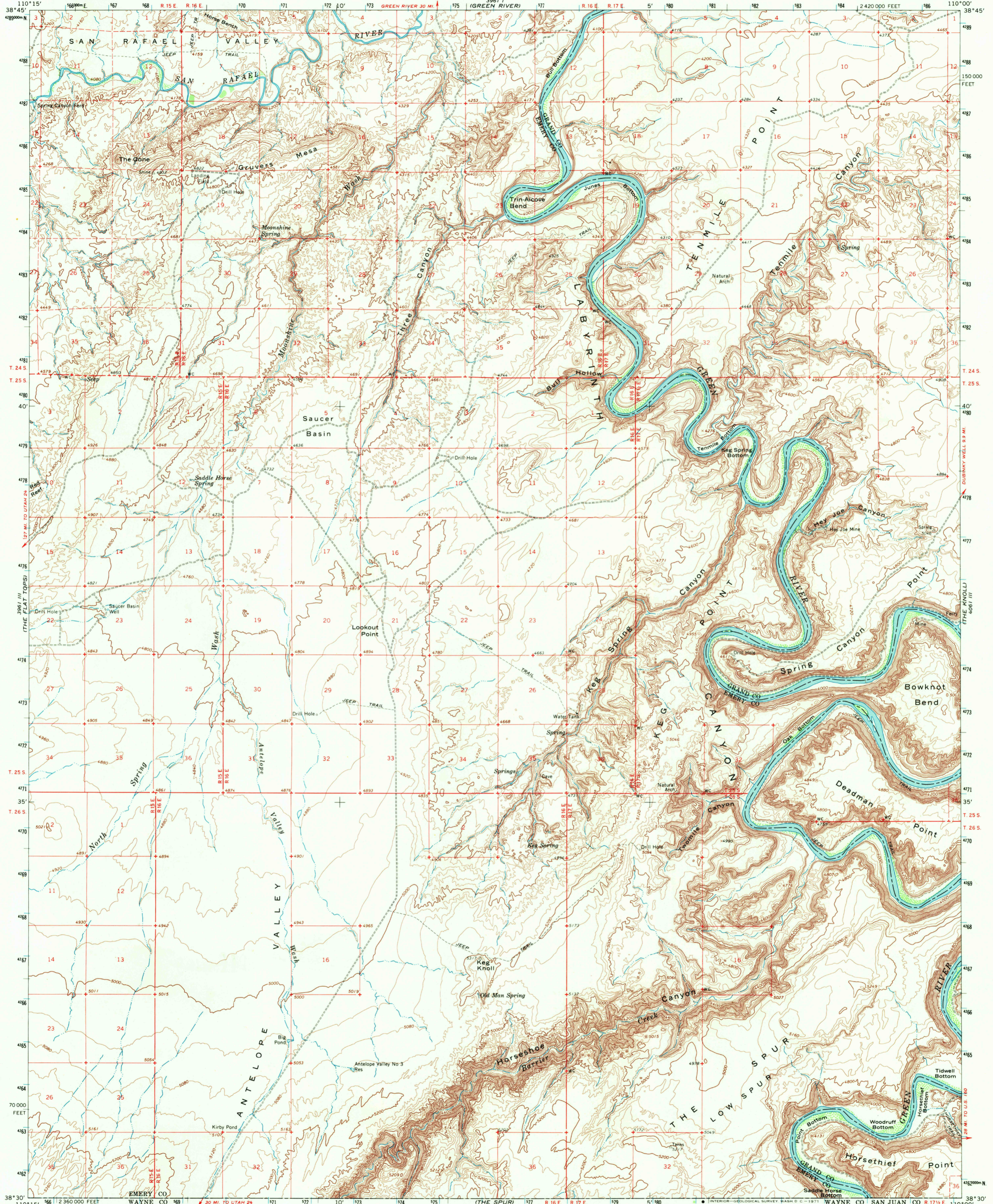
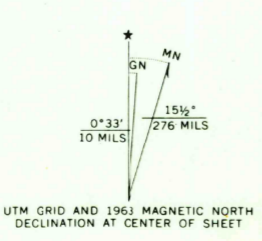


UNITED STATES  
DEPARTMENT OF THE INTERIOR  
GEOLOGICAL SURVEY

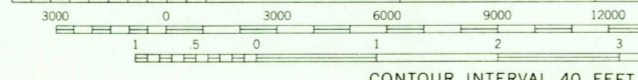
BOWKNOT BEND QUADRANGLE  
UTAH  
15 MINUTE SERIES (TOPOGRAPHIC)



Mapped, edited, and published by the Geological Survey in cooperation with the Atomic Energy Commission Control by USGS and USC&GS  
Topography by photogrammetric methods from aerial photographs taken 1952 and 1957. Field checked 1963  
Polyconic projection. 1927 North American datum 10,000-foot grid based on Utah coordinate system, central zone 1,000-meter Universal Transverse Mercator grid ticks, zone 12, shown in blue  
Where omitted, land lines have not been established



SCALE 1:62,500



CONTOUR INTERVAL 40 FEET  
DATUM IS MEAN SEA LEVEL

U.S.G.S.  
FILE COPY  
TOPOGRAPHIC DIVISION

USGS  
HISTORICAL FILE  
TOPOGRAPHIC DIVISION

ROAD CLASSIFICATION  
Unimproved dirt - - - - -

THIS MAP COMPLIES WITH NATIONAL MAP ACCURACY STANDARDS  
FOR SALE BY U.S. GEOLOGICAL SURVEY, DENVER, COLORADO 80225, OR WASHINGTON, D. C. 20242  
A FOLDER DESCRIBING TOPOGRAPHIC MAPS AND SYMBOLS IS AVAILABLE ON REQUEST

BOWKNOT BEND, UTAH  
N3830-W11000/15

6070  
FEB 22 1971

1963  
MINOR CORRECTIONS MADE 1969  
AMS 3961 II - SERIES V797