
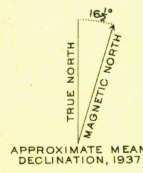
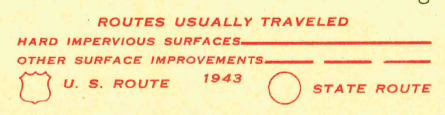




Topography by R.T. Evans,
W.B. Upton, Jr., and E.S. Rickard
Surveyed in 1936-1937



Contour interval 50 feet
Datum is mean sea level



Polyconic projection, 1927 North American datum
5000 yard grid based on U. S. zone system, F
10000 foot grid based on Utah (South)
rectangular coordinate system

6059
DELANO PEAK UTAH
Edition of 1943

N3815-W11215/15