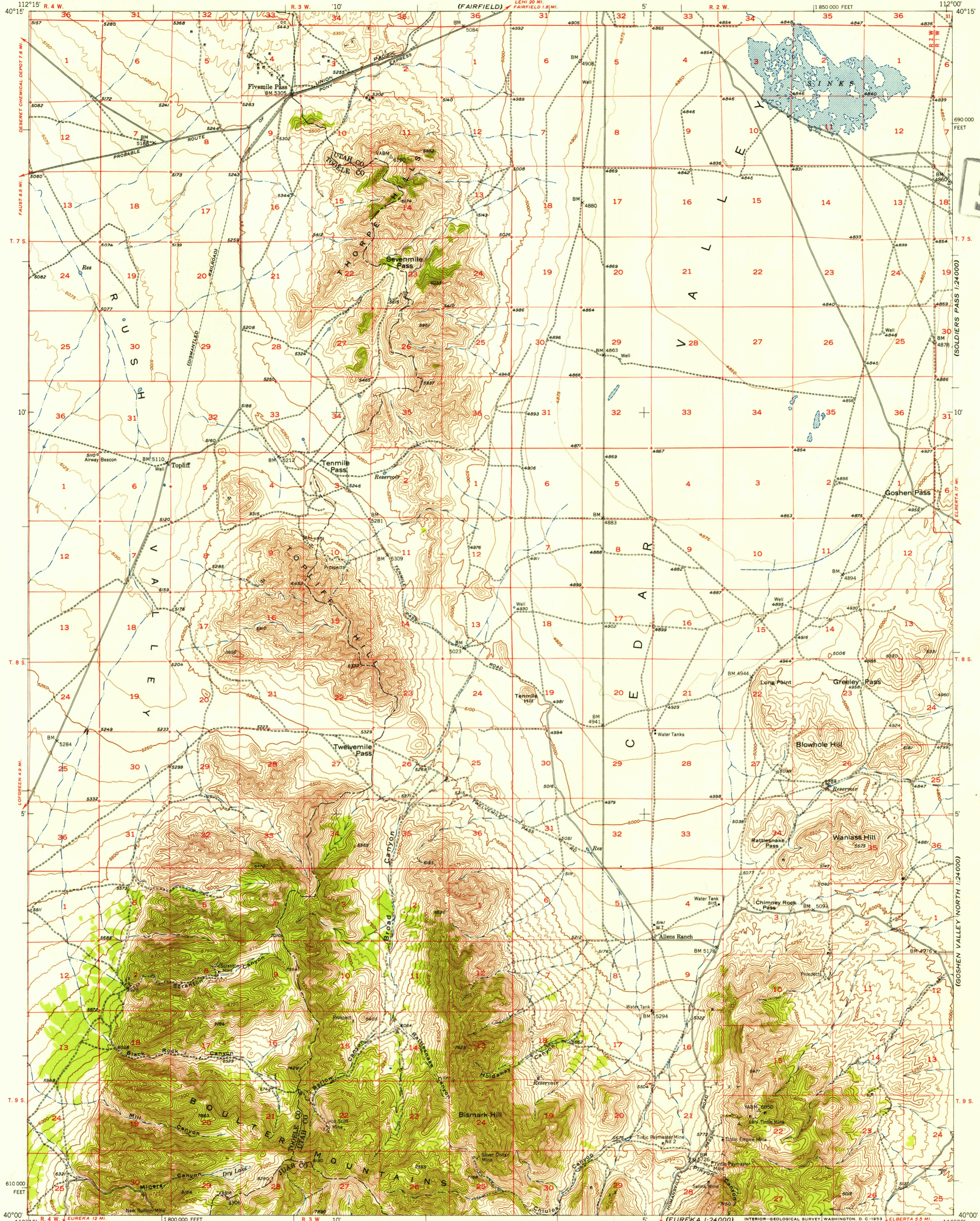


(STOCKTON)

UNITED STATES
DEPARTMENT OF THE INTERIOR
GEOLOGICAL SURVEY

FIVEMILE PASS QUADRANGLE
UTAH
15 MINUTE SERIES (TOPOGRAPHIC)


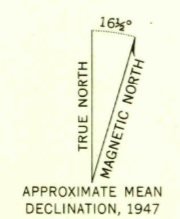
(SARATOGA SPRINGS
1:24,000)



PY

U.S.G.S.
FILE COPY
Interior and G.S.

Mapped, edited, and published by the Geological Survey
Control by USGS and USC&GS
Topography from aerial photographs by multiplex methods
and by plane-table surveys 1947. Aerial photographs taken 1943
Polyconic projection. 1927 North American datum
10,000-foot grid based on Utah coordinate system, central zone
Most of the mining features on this map have been abandoned



SCALE 1:62,500
CONTOUR INTERVAL 50 FEET
DOTTED LINES REPRESENT HALF-INTERVAL CONTOURS
DATUM IS MEAN SEA LEVEL
THIS MAP COMPLIES WITH NATIONAL MAP ACCURACY STANDARDS
FOR SALE BY U. S. GEOLOGICAL SURVEY, FEDERAL CENTER, DENVER, COLORADO OR WASHINGTON 25, D. C.
A FOLDER DESCRIBING TOPOGRAPHIC MAPS AND SYMBOLS IS AVAILABLE ON REQUEST

ROAD CLASSIFICATION
Heavy-duty 4 LANE 16 LANE Light-duty
Medium-duty 4 LANE 16 LANE Unimproved dirt
U. S. Route State Route
U.S.G.S. HISTORICAL FILE TOPOGRAPHIC DIVISION
FIVEMILE PASS, UTAH
N4000-W11200/15
1947

(SANTOJUAN)